Appendix D

2006-2025 Curly-leaf Pondweed

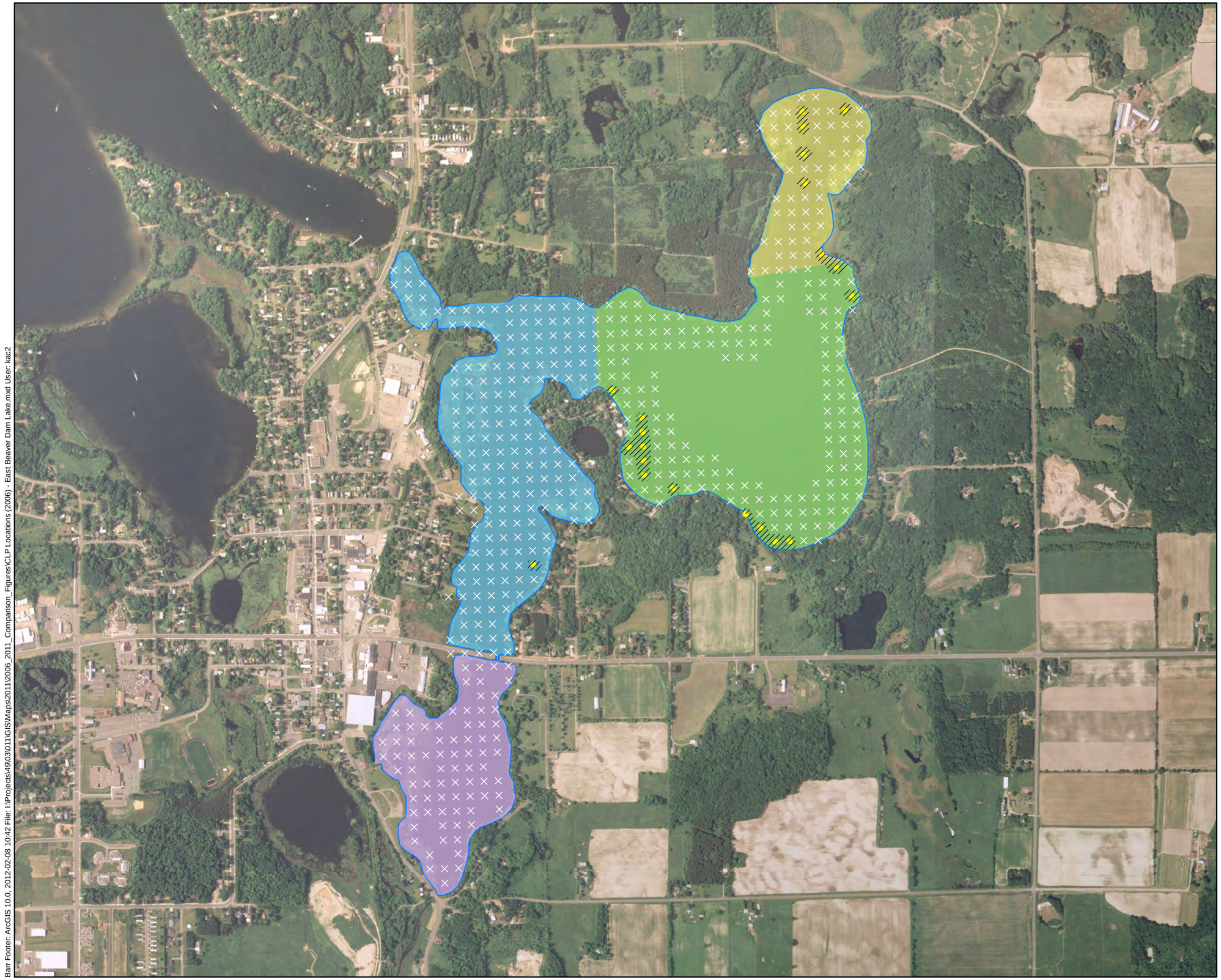

CLP Observed

No CLP Present

Total Area of CLP: 9.75 Acres

East Lake (6.73 Acres)

City Bay (0.33 Acres)

Cemetery Bay (0 Acres)

Norwegian Bay (2.69 Acres)

N

0 500 1,000 2,000

Feet

Fall 2006 Curly-Leaf Pondweed
Sample Locations
Beaver Dam and Library Lake
Barron County, WI

Barr Footer: ArcGIS 10.0, 2012-02-08 10:42 File: I:\Projects\49\03\011\GIS\Maps\2011\2006_2011_Comparison_Figures\CLP Locations (2006) - East Beaver Dam Lake.mxd User: kac2

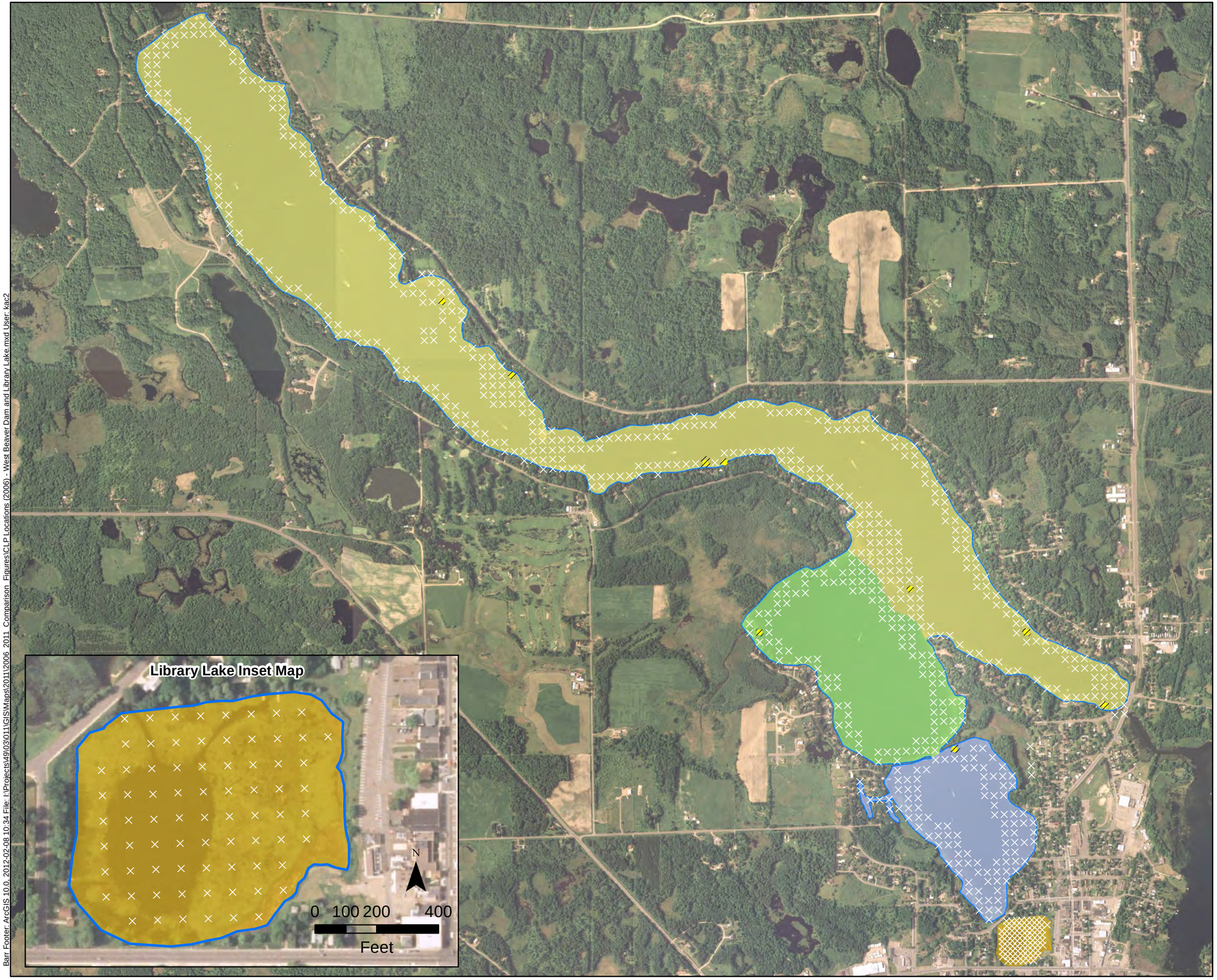

CLP Observed

No CLP Present

Approximate Extent of CLP (2006)

Total Area of CLP: 3.32 Acres

Library Lake (0 Acres)

Rabbit Island Bay (0.43 Acres)

West Lake (2.56 Acres)

Williams Bay (0.33 Acres)

N

0 750 1,500 3,000

Feet

BARR

Fall 2006 Curly-Leaf Pondweed
Sample Locations
Beaver Dam and Library Lake
Barron County, WI

Barr Footer: ArcGIS 10.0, 2012-02-08 10:34 File: I:\Projects\49\03\011\GIS\Maps\2011\2006 2011 Comparison Figures\CLP Locations (2006) - West Beaver Dam and Library Lake.mxd User: kac2

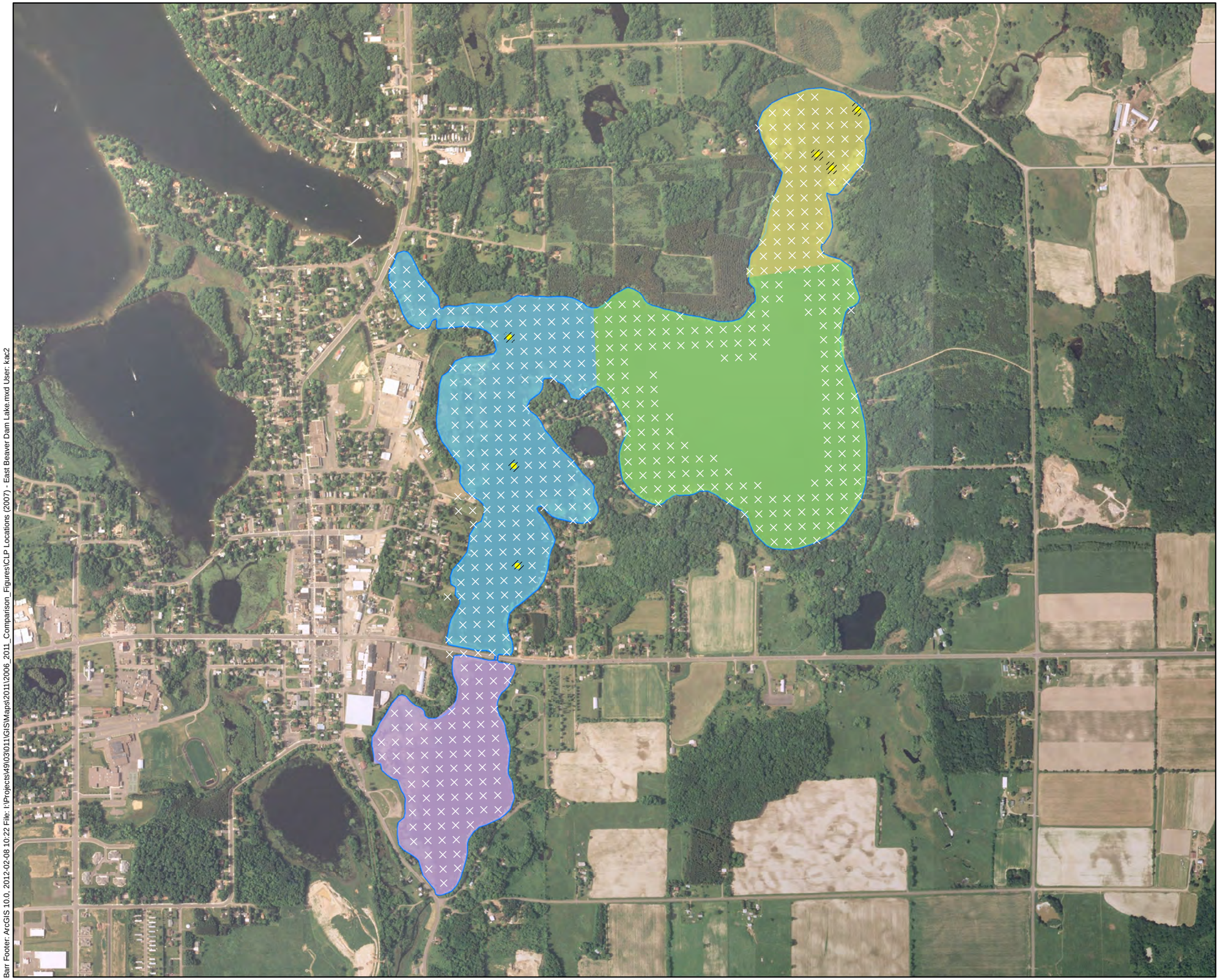

CLP Observed

No CLP Present

Approximate Extent of CLP (2007)

Total Area of CLP: 1.72 Acres

East Lake (0 Acres)

City Bay (0.81 Acres)

Cemetery Bay (0 Acres)

Norwegian Bay (0.91 Acres)

N

0 500 1,000 2,000

Feet

BARR

Fall 2007 Curly-Leaf Pondweed
Sample Locations
Beaver Dam and Library Lake
Barron County, WI

Barr Footer: ArcGIS 10.0, 2012-02-08 10:22 File: I:\Projects\49\03\011\GIS\Maps\2011\2006_2011_Comparison_Figures\CLP Locations (2007) - East Beaver Dam Lake.mxd User: kac2

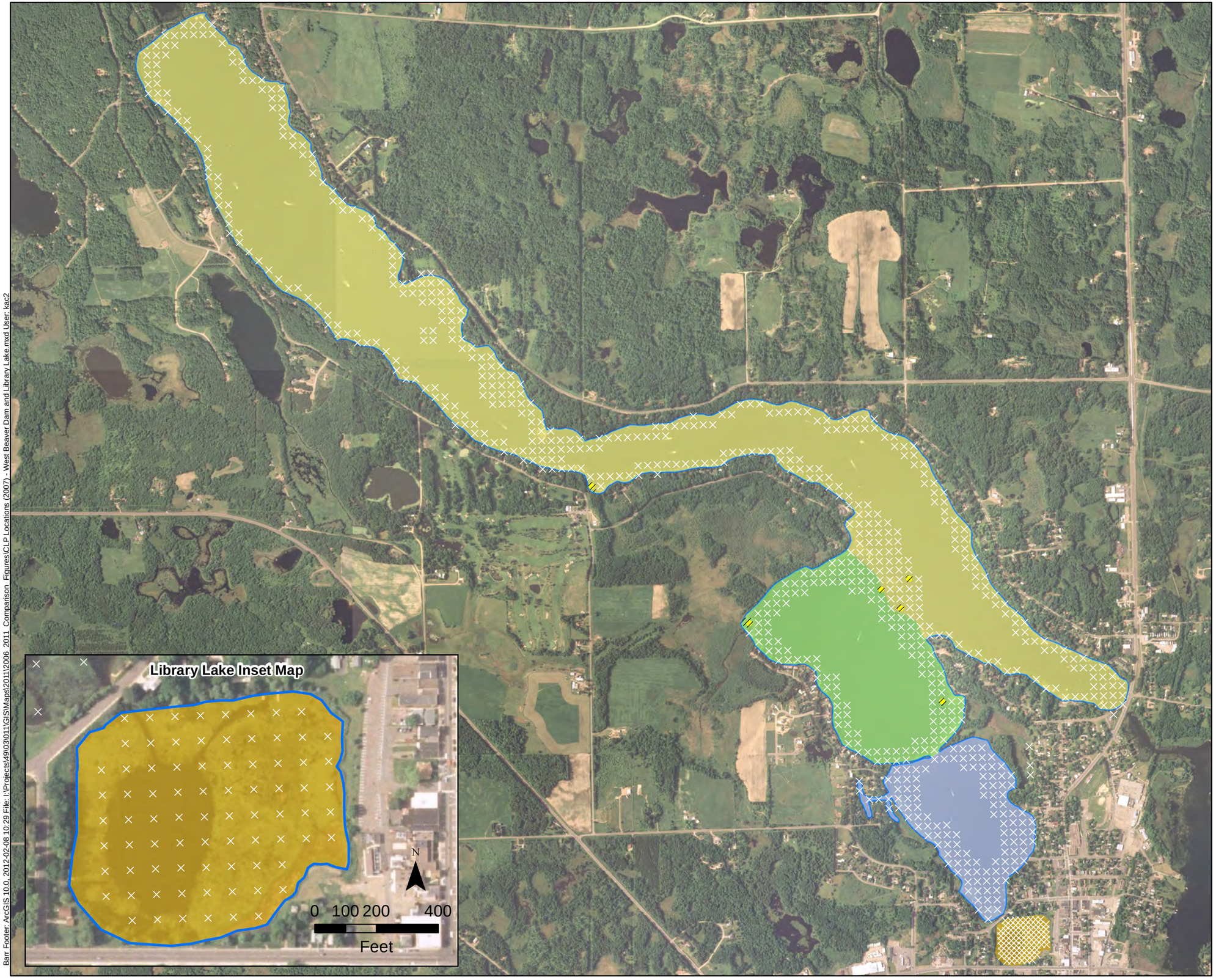

CLP Observed

No CLP Present

Approximate Extent of CLP (2007)

Total Area of CLP: 2.04 Acres

Library Lake (0 Acres)

Rabbit Island Bay (0 Acres)

West Lake (1.00 Acres)

Williams Bay (1.04 Acres)

N

0 750 1,500 3,000

Feet

BARR

Fall 2007 Curly-Leaf Pondweed
Sample Locations
Beaver Dam and Library Lake
Barron County, WI

Barr Footer: ArcGIS 10.0, 2012-02-08 10:29 File: I:\Projects\49\03\011\GIS\Maps\2011\2006 2011 Comparison Figures\CLP Locations (2007) - West Beaver Dam and Library Lake.mxd User: kac2

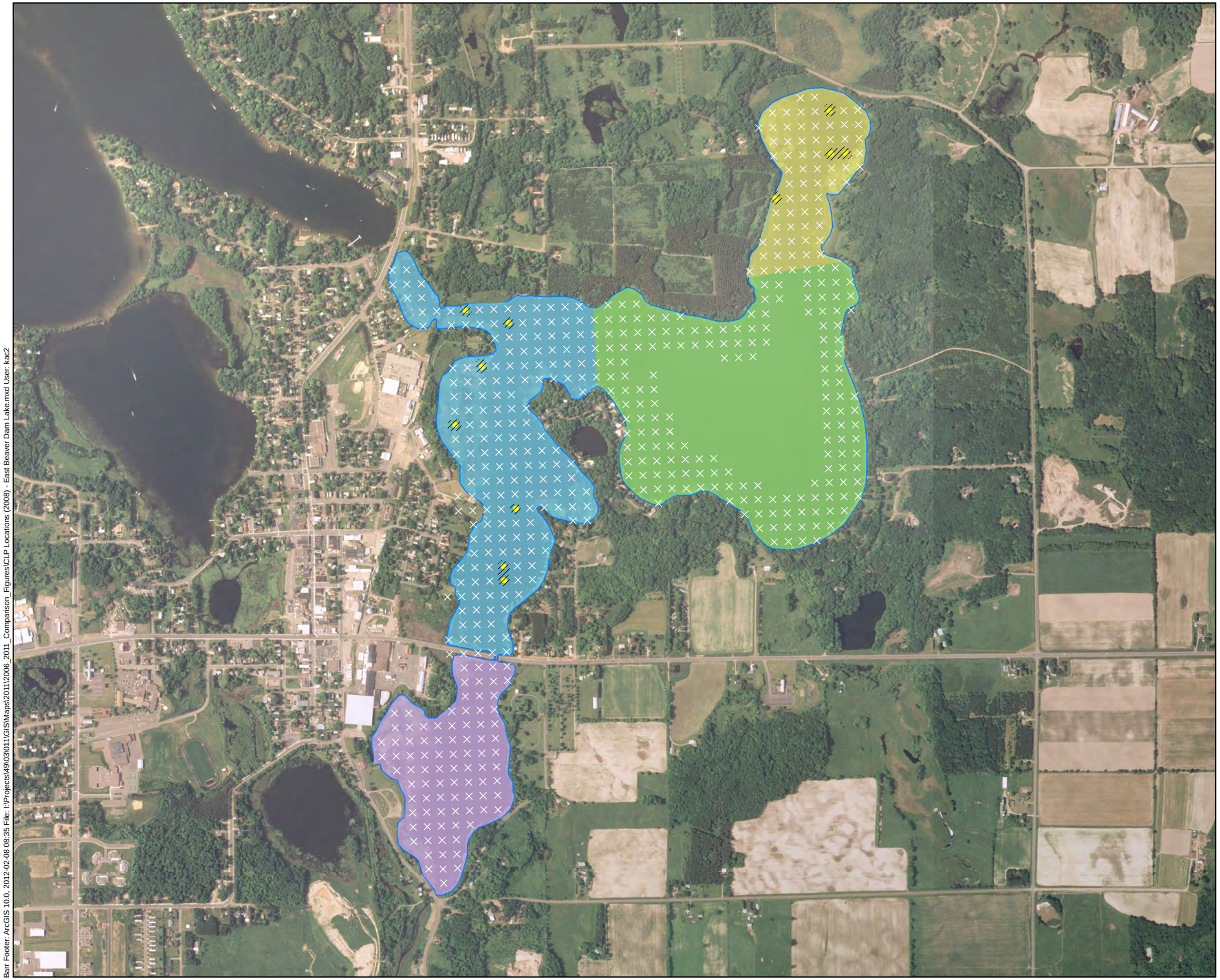

CLP Observed

No CLP Present

Approximate Extent of CLP (2008)

Total Area of CLP: 3.67 Acres

East Lake (0 Acres)

City Bay (2.33 Acres)

Cemetery Bay (0 Acres)

Norwegian Bay (1.34 Acres)

N

0 500 1,000 2,000

Feet

Fall 2008 Curly-Leaf Pondweed
Sample Locations
Beaver Dam and Library Lake
Barron County, WI

Barr Footer: ArcGIS 10.0, 2012-02-08 08:35 File: I:\Projects\49\03\011\GIS\Maps\2011\2008_2011_Comparison_Figures\CLP Locations (2008) - East Beaver Dam Lake.mxd User: kac2

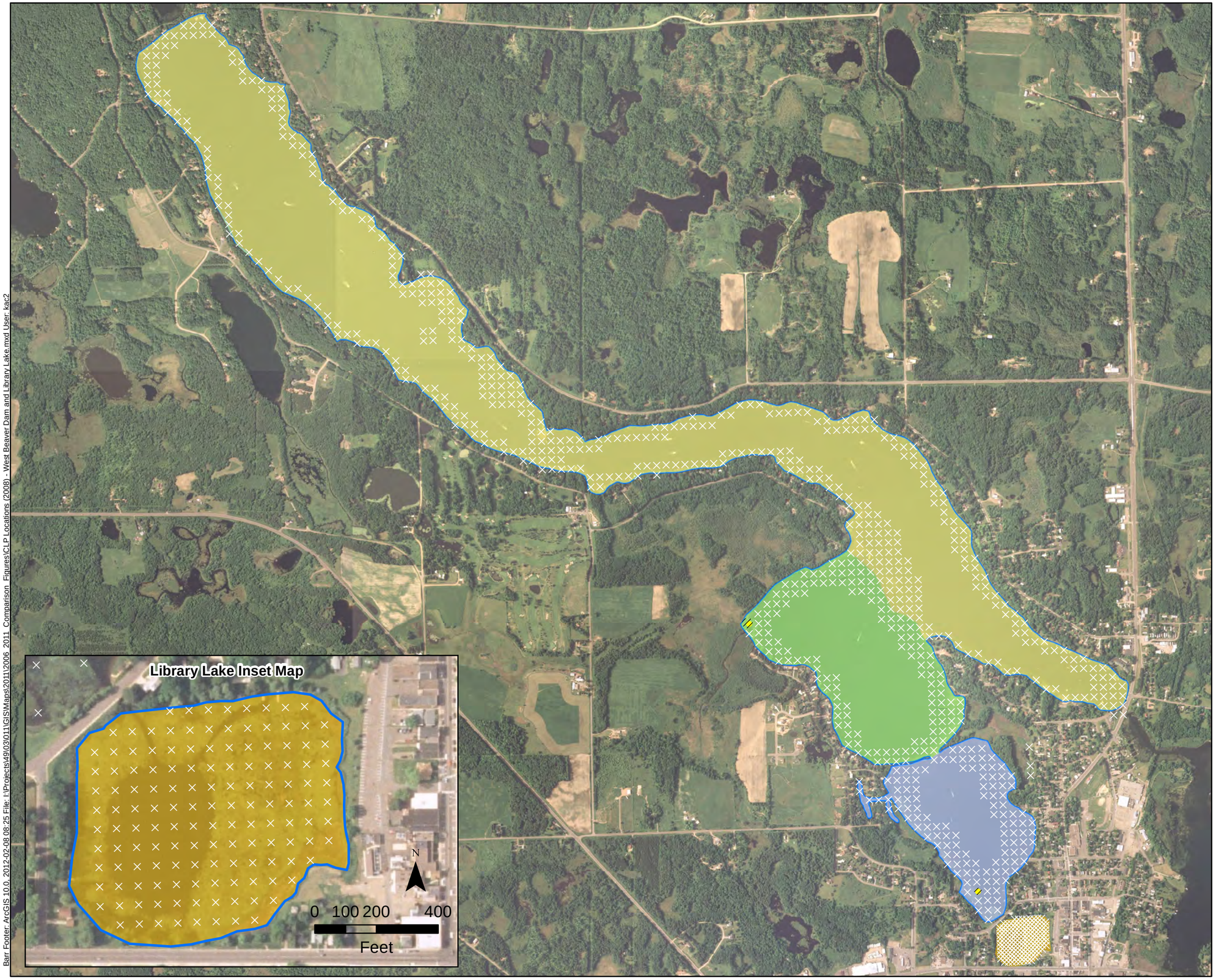

CLP Observed

No CLP Present

Approximate Extent of CLP (2008)

Total Area of CLP: 0.83 Acres

Library Lake (0 Acres)

Rabbit Island Bay (0.28 Acres)

West Lake (0 Acres)

Williams Bay (0.55 Acres)

N

0 750 1,500 3,000

Feet

BARR

Fall 2008 Curly-Leaf Pondweed
Sample Locations
Beaver Dam and Library Lake
Barron County, WI

Barr Footer: ArcGIS 10.0, 2012-02-08 08:25 File: I:\Projects\49\03\011\GIS\Maps\2011\2006 2011 Comparison Figures\CLP Locations (2008) - West Beaver Dam and Library Lake.mxd User: kac2

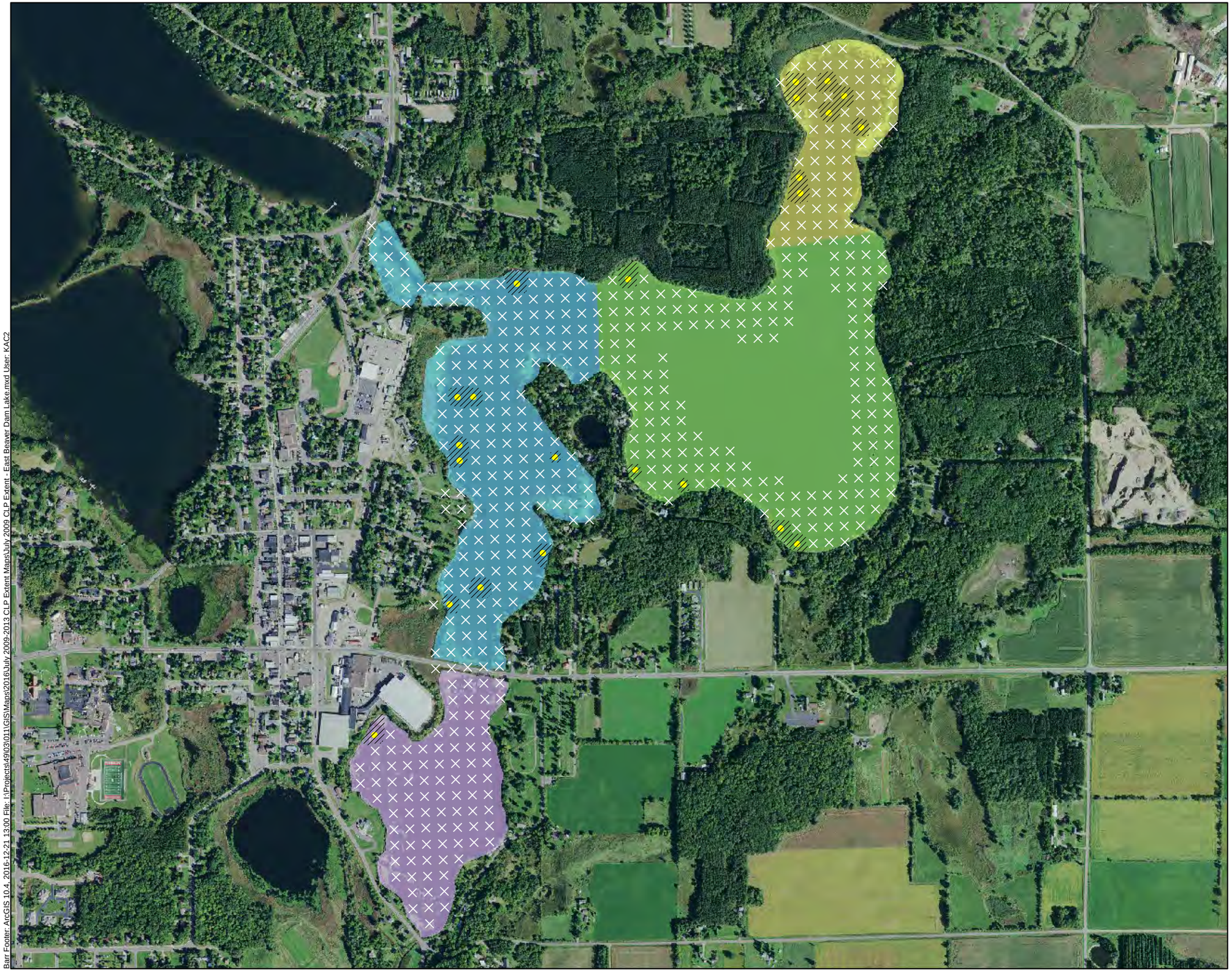

CLP Observed

No CLP Present

Approximate Extent of CLP (July 2009)

Total Area of CLP: 15.49 Acres

East Lake (3.07 Acres)

City Bay (6.10 Acres)

Cemetery Bay (1.00 Acres)

Norwegian Bay (5.77 Acres)

N

0 450 900 1,800

Feet

BARR

JULY 2009 CURLY-LEAF PONDWEED EXTENT

Beaver Dam and Library Lake

Barron County, WI

Barr Footer: ArcGIS 10.4, 2016-12-21 13:00 File: I:\Projects\49\03\011\GIS\Maps\2016\July 2009-2013 CLP Extent Maps\July 2009 CLP Extent - East Beaver Dam Lake.mxd User: KAC2

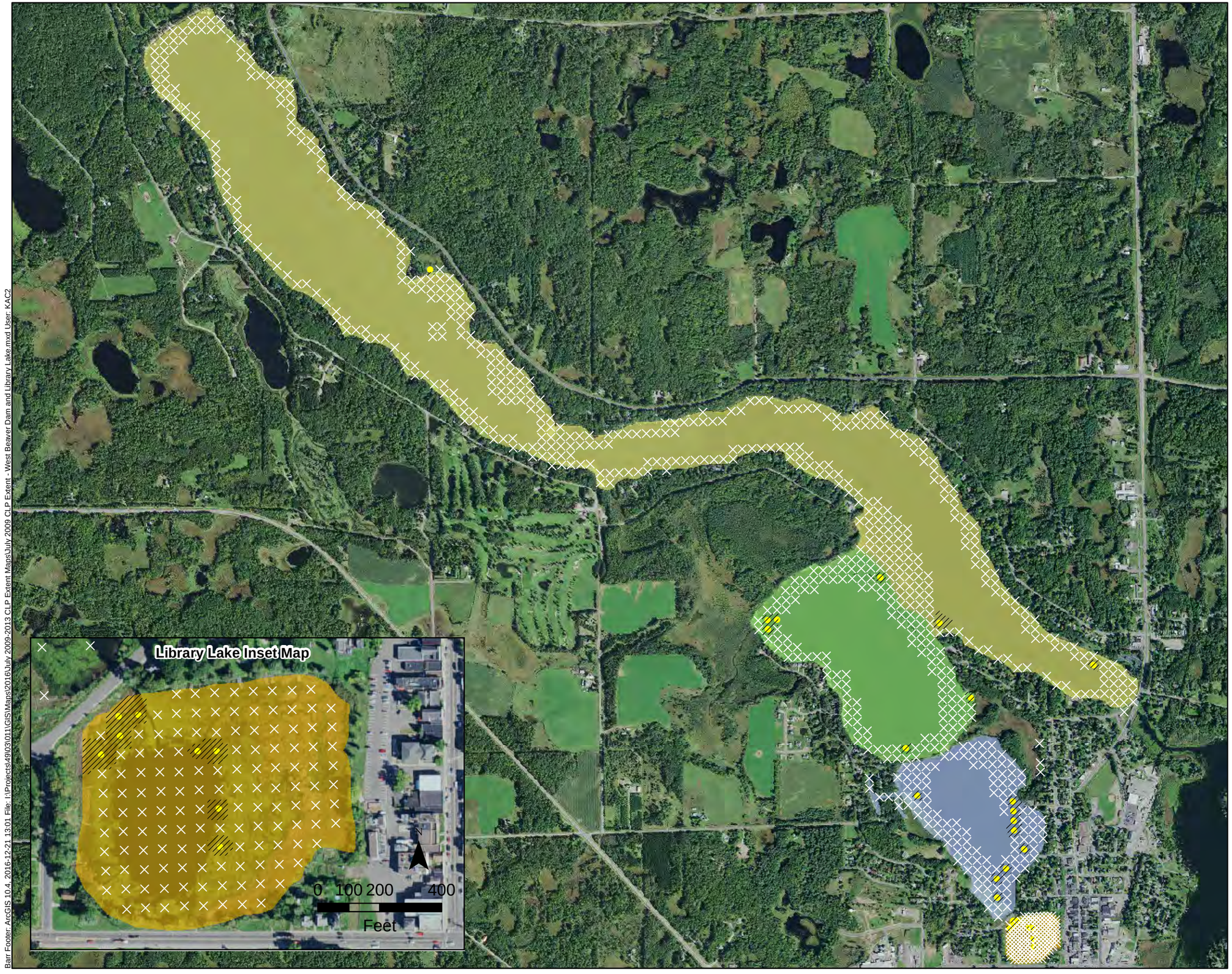

CLP Observed

No CLP Present

Approximate Extent of CLP (July 2009)

Total Area of CLP: 13.31 Acres

Library Lake (0.99 Acres)

Rabbit Island Bay (6.54 Acres)

West Lake (2.21 Acres)

Williams Bay (3.57 Acres)

N

0 750 1,500 3,000

Feet

BARR

JULY 2009 CURLY-LEAF PONDWEED EXTENT
Beaver Dam and Library Lake
Barron County, WI

Barr Footer: ArcGIS 10.4, 2016-12-21 13:01 File: I:\Projects\49\03\011\GIS\Maps\2016\July 2009-2013 CLP Extent Maps\July 2009 CLP Extent - West Beaver Dam and Library Lake.mxd User: KAC2

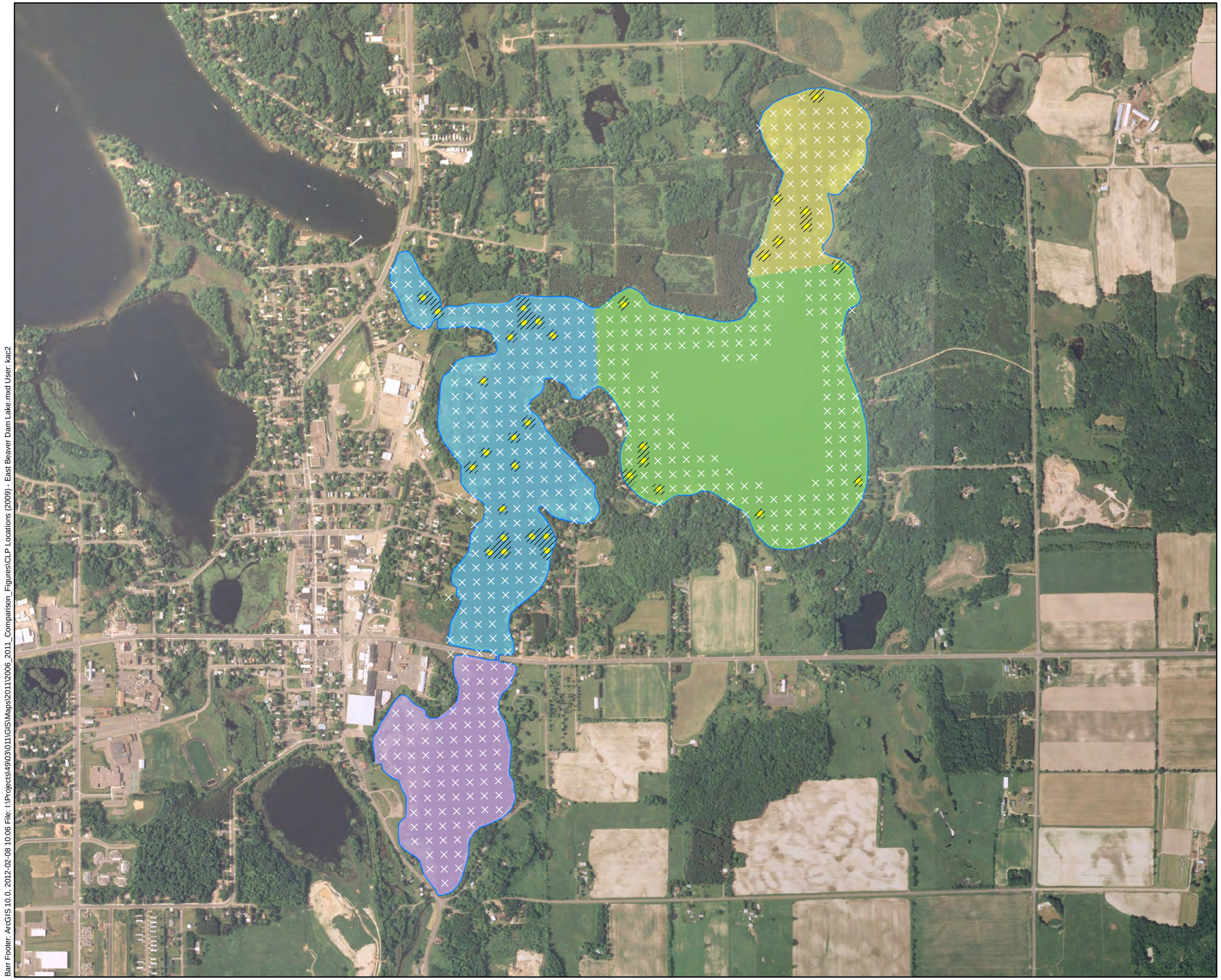

CLP Observed

No CLP Present

Approximate Extent of CLP (2009)

Total Area of CLP: 14.16 Acres

East Lake (3.02 Acres)

City Bay (8.79 Acres)

Cemetery Bay (0 Acres)

Norwegian Bay (2.35 Acres)

N

0 500 1,000 2,000

Feet

BARR

Fall 2009 Curly Leaf Pondweed
Sample Locations
Beaver Dam and Library Lake
Barron County, WI

Barr Footer: ArcGIS 10.0, 2012-02-08 10:06 File: I:\Projects\49\03\011\GIS\Maps\2011\2006_2011_Comparison_Figures\CLP Locations (2009) - East Beaver Dam Lake.mxd User: kac2

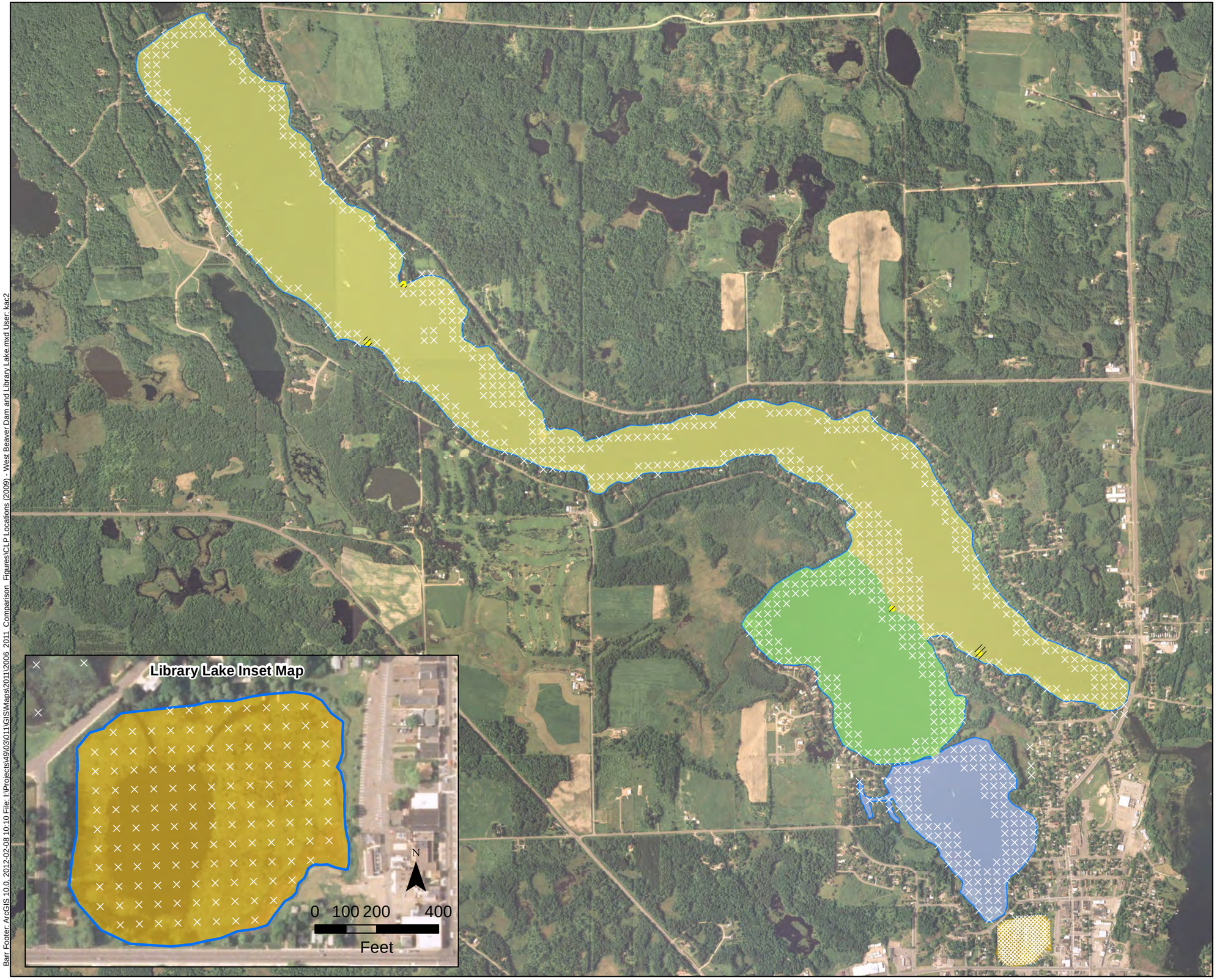

CLP Observed

No CLP Present

Approximate Extent of CLP (2009)

Total Area of CLP: 1.78 Acres

Library Lake (0 Acres)

Rabbit Island Bay (0 Acres)

West Lake (1.62 Acres)

Williams Bay (0.16 Acres)

N

0 750 1,500 3,000

Feet

BARR

Fall 2009 Curly-Leaf Pondweed
Sample Locations
Beaver Dam and Library Lake
Barron County, WI

Barr Footer: ArcGIS 10.0, 2012-02-08 10:10 File: I:\Projects\49\03\011\GIS\Maps\2011\2006 2011 Comparison Figures\CLP Locations (2009) - West Beaver Dam and Library Lake.mxd User: kac2

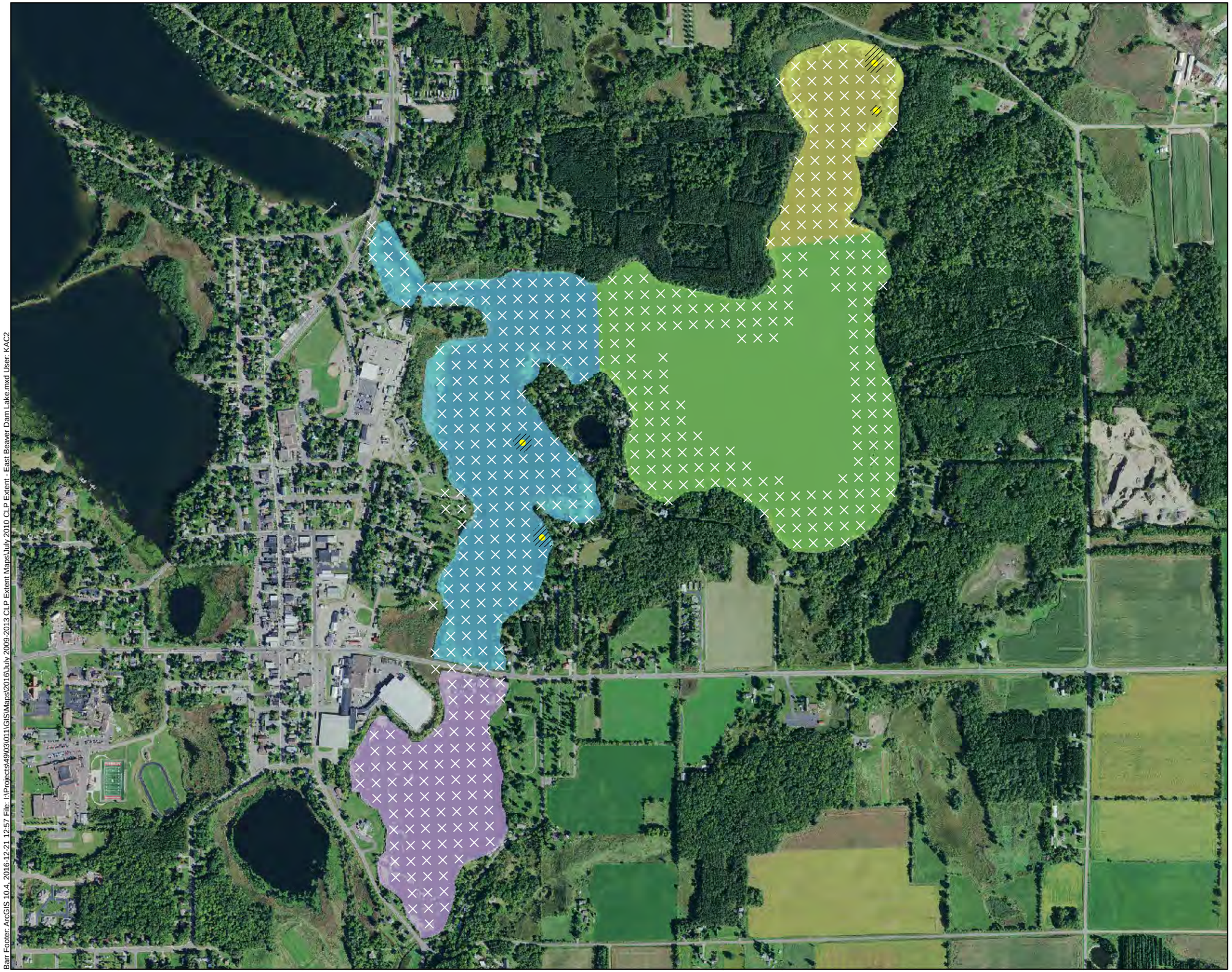

CLP Observed

No CLP Present

Approximate Extent of CLP (July 2010)

Total Area of CLP: 2.55 Acres

East Lake (0 Acres)

City Bay (1.34 Acres)

Cemetery Bay (0 Acres)

Norwegian Bay (1.21 Acres)

N

0 450 900 1,800

Feet

BARR

JULY 2010 CURLY-LEAF PONDWEED EXTENT

Beaver Dam and Library Lake

Barron County, WI

Barr Footer: ArcGIS 10.4, 2016-12-21 12:57 File: I:\Projects\49\03\011\GIS\Maps\2016\July 2009-2013 CLP Extent Maps\July 2010 CLP Extent - East Beaver Dam Lake.mxd User: KAC2

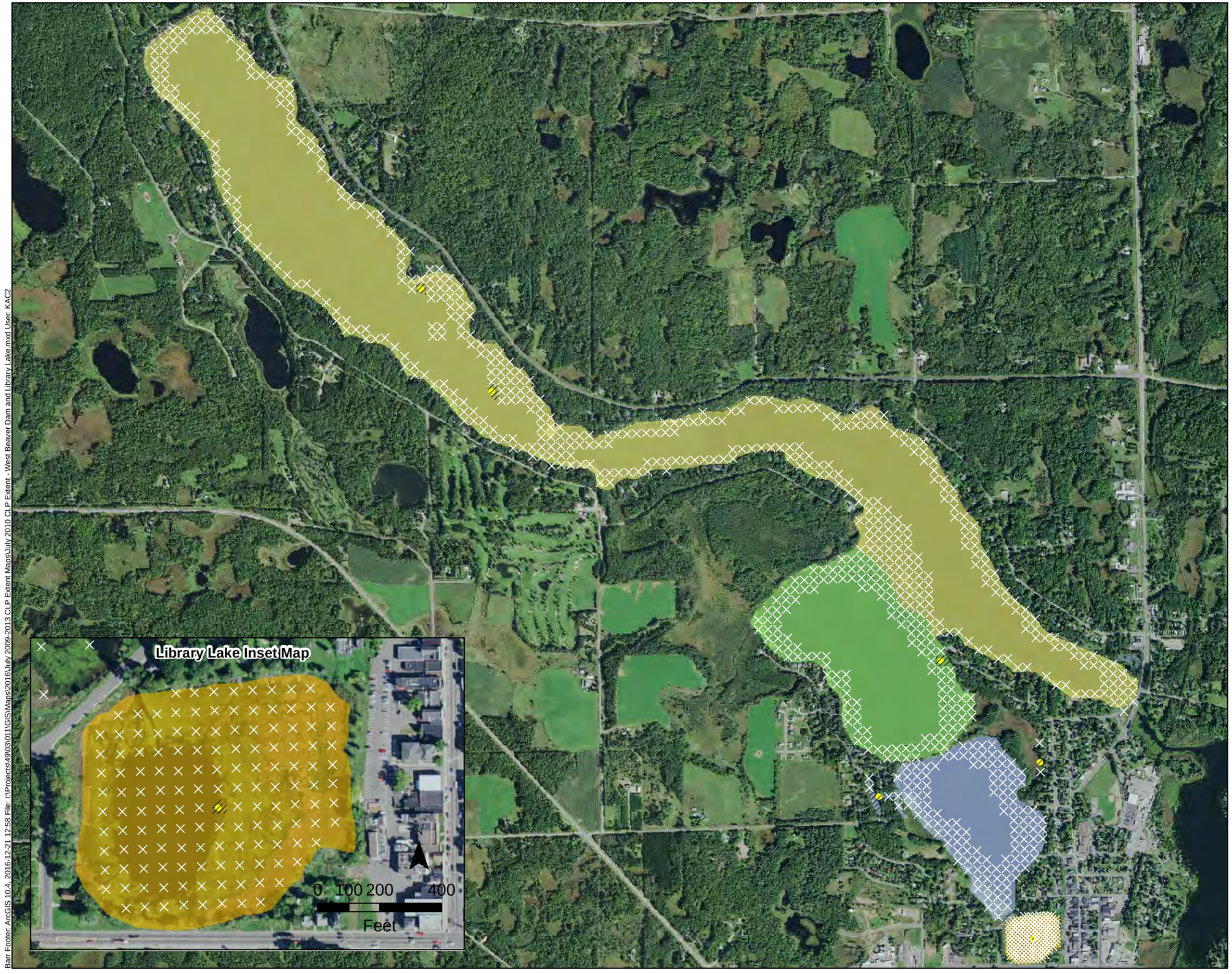

CLP Observed

No CLP Present

Approximate Extent of CLP (July 2010)

Total Area of CLP: 3.49 Acres

Library Lake (0.04 Acres)

Rabbit Island Bay (1.24 Acres)

West Lake (1.42 Acres)

Williams Bay (0.79 Acres)

N

0 750 1,500 3,000

Feet

BARR

JULY 2010 CURLY-LEAF PONDWEED EXTENT
Beaver Dam and Library Lake
Barron County, WI

Barr Footer: ArcGIS 10.4, 2016-12-21 12:58 File: I:\Projects\49\03\011\GIS\Maps\2016\July 2009-2013 CLP Extent Maps\July 2010 CLP Extent - West Beaver Dam and Library Lake.mxd User: KAC2

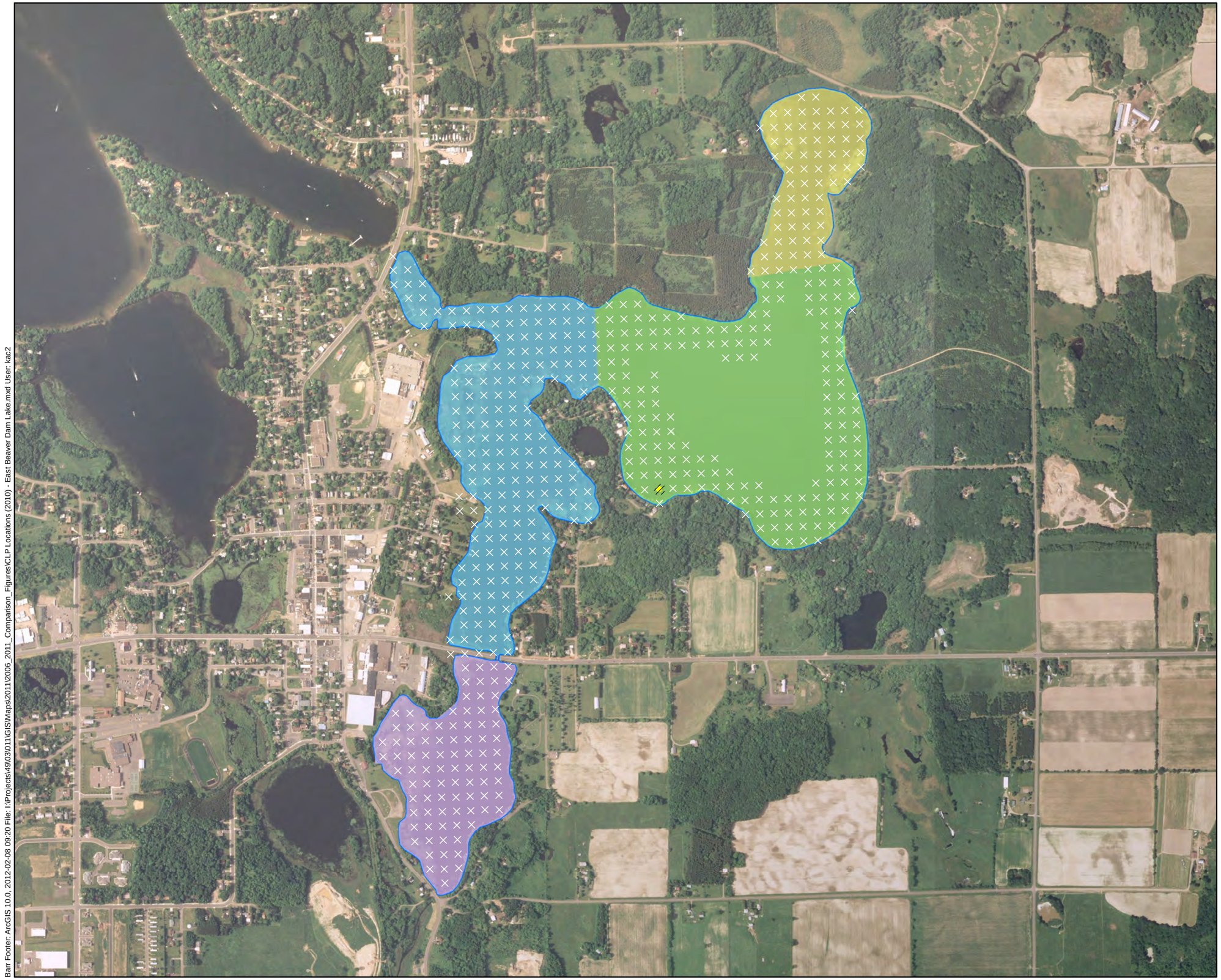

CLP Observed

No CLP Present

Approximate Extent of CLP (2010)

Total Area of CLP: 0.28 Acres

East Lake (0.28 Acres)

City Bay (0 Acres)

Cemetery Bay (0 Acres)

Norwegian Bay (0 Acres)

N

0 500 1,000 2,000

Feet

BARR

Fall 2010 Curly-Leaf Pondweed
Sample Locations
Beaver Dam and Library Lake
Barron County, WI

Barr Footer: ArcGIS 10.0, 2012-02-08 09:20 File: I:\Projects\49\03\011\GIS\Maps\2011\2006_2011_Comparison_Figures\CLP Locations (2010) - East Beaver Dam Lake.mxd User: kac2

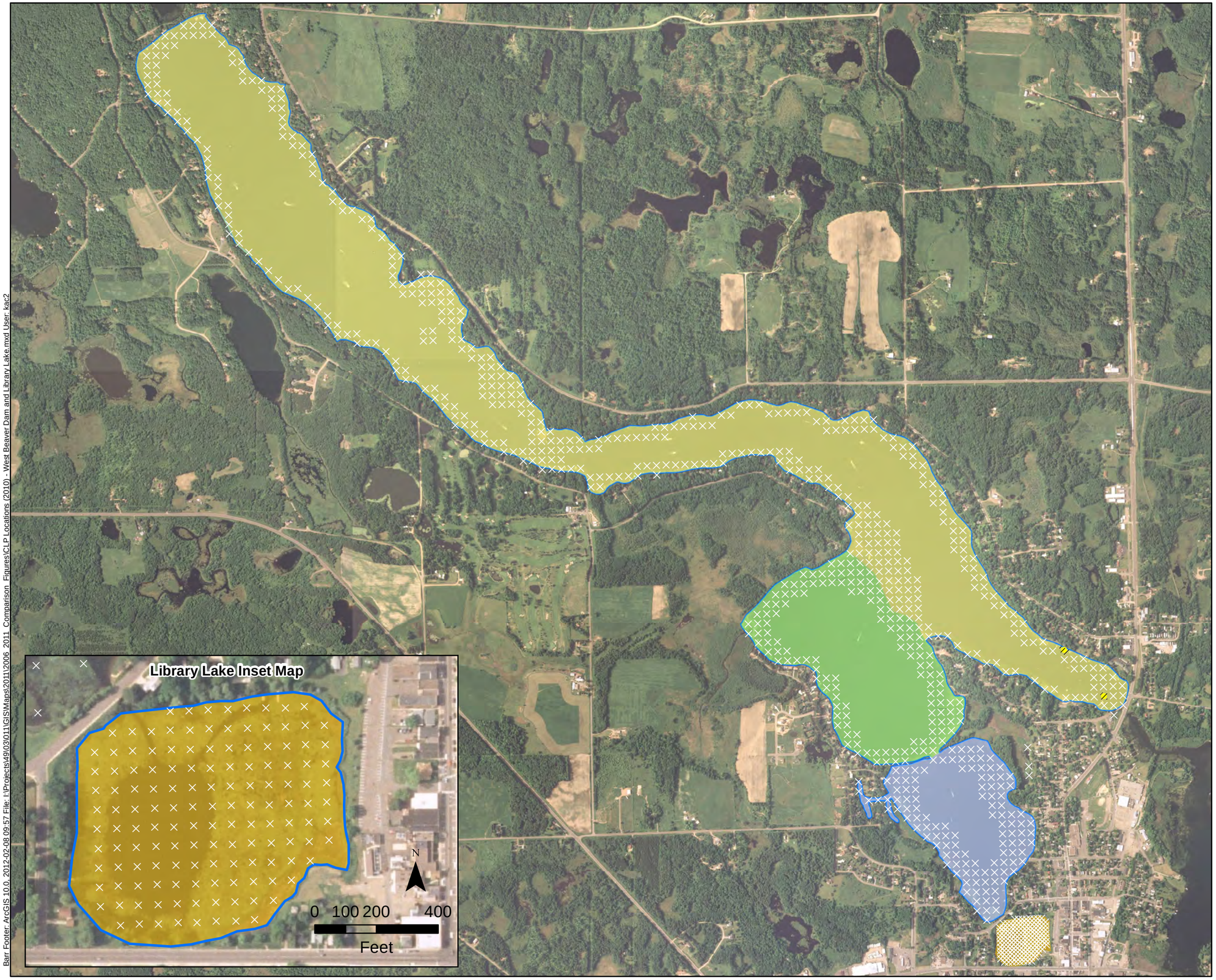

CLP Observed

No CLP Present

Approximate Extent of CLP (2010)

Total Area of CLP: 0.62 Acres

Library Lake (0 Acres)

Rabbit Island Bay (0 Acres)

West Lake (0.62 Acres)

Williams Bay (0 Acres)

N

0 750 1,500 3,000

Feet

BARR

Fall 2010 Curly-Leaf Pondweed
Sample Locations
Beaver Dam and Library Lake
Barron County, WI

Barr Footer: ArcGIS 10.0, 2012-02-08 09:57 File: I:\Projects\49\03\011\GIS\Maps\2011\2006_2011_Comparison_Figures\CLP Locations (2010) - West Beaver Dam and Library Lake.mxd User: kac2

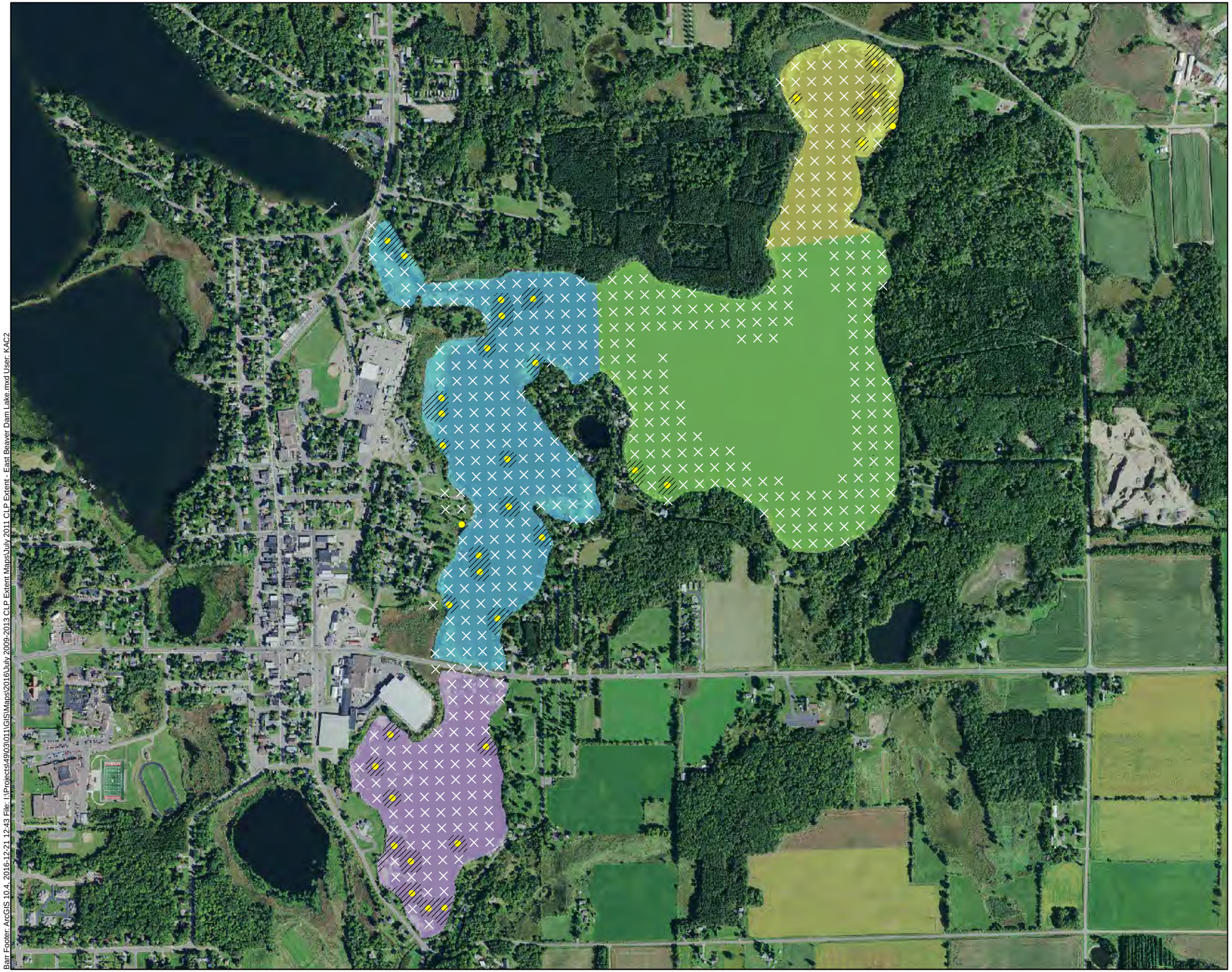

CLP Observed

No CLP Present

Approximate Extent of CLP (July 2011)

Total Area of CLP: 26.36 Acres

East Lake (1.46 Acres)

City Bay (12.57 Acres)

Cemetery Bay (7.84 Acres)

Norwegian Bay (4.49 Acres)

N

0 450 900 1,800

Feet

BARR

JULY 2011 CURLY-LEAF PONDWEED EXTENT

Beaver Dam and Library Lake

Barron County, WI

Barr Footer: ArcGIS 10.4, 2016-12-21 12:43 File: I:\Projects\49\03\011\GIS\Maps\2016\July 2009-2013 CLP Extent Maps\July 2011 CLP Extent - East Beaver Dam Lake.mxd User: KAC2

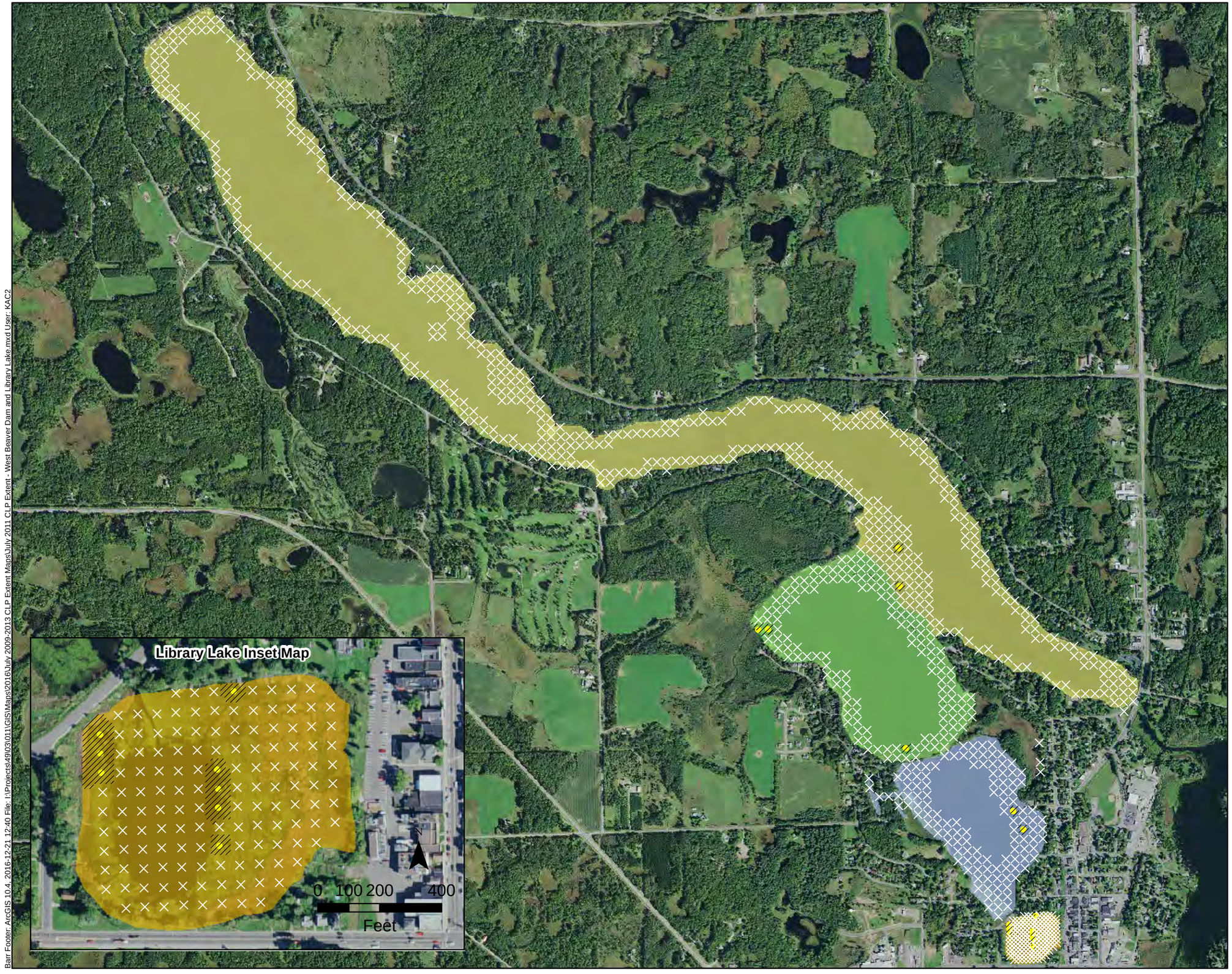

CLP Observed

No CLP Present

Approximate Extent of CLP (July 2011)

Total Area of CLP: 5.29 Acres

Library Lake (1.06 Acres)

Rabbit Island Bay (1.17 Acres)

West Lake (1.19 Acres)

Williams Bay (1.87 Acres)

N

0 750 1,500 3,000

Feet

BARR

JULY 2011 CURLY-LEAF PONDWEED EXTENT
Beaver Dam and Library Lake
Barron County, WI

Barr Footer: ArcGIS 10.4, 2016-12-21 12:40 File: I:\Projects\49\03\011\GIS\Maps\2016\July 2009-2013 CLP Extent Maps\July 2011 CLP Extent - West Beaver Dam and Library Lake.mxd User: KAC2

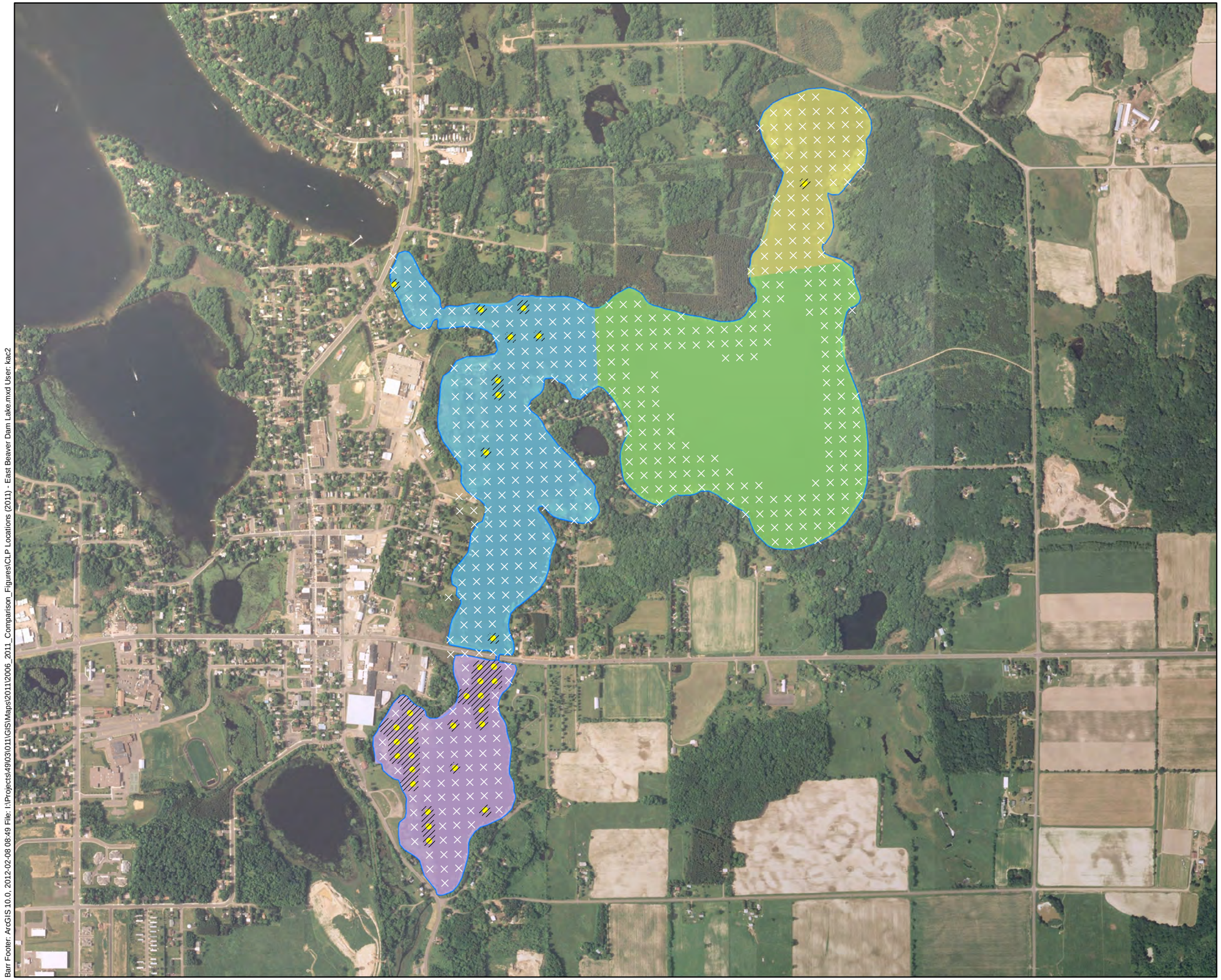

CLP Observed

No CLP Present

Approximate Extent of CLP (2011)

Total Area of CLP: 16.27 Acres

East Lake (0 Acres)

City Bay (2.87 Acres)

Cemetery Bay (13.14 Acres)

Norwegian Bay (0.26 Acres)

N

0 500 1,000 2,000

Feet

Fall 2011 Curly-Leaf Pondweed
Sample Locations
Beaver Dam and Library Lake
Barron County, WI

Barr Footer: ArcGIS 10.0, 2012-02-08 08:49 File: I:\Projects\49\03\011\GIS\Maps\2011\2006_2011_Comparison_Figures\CLP Locations (2011) - East Beaver Dam Lake.mxd User: kac2

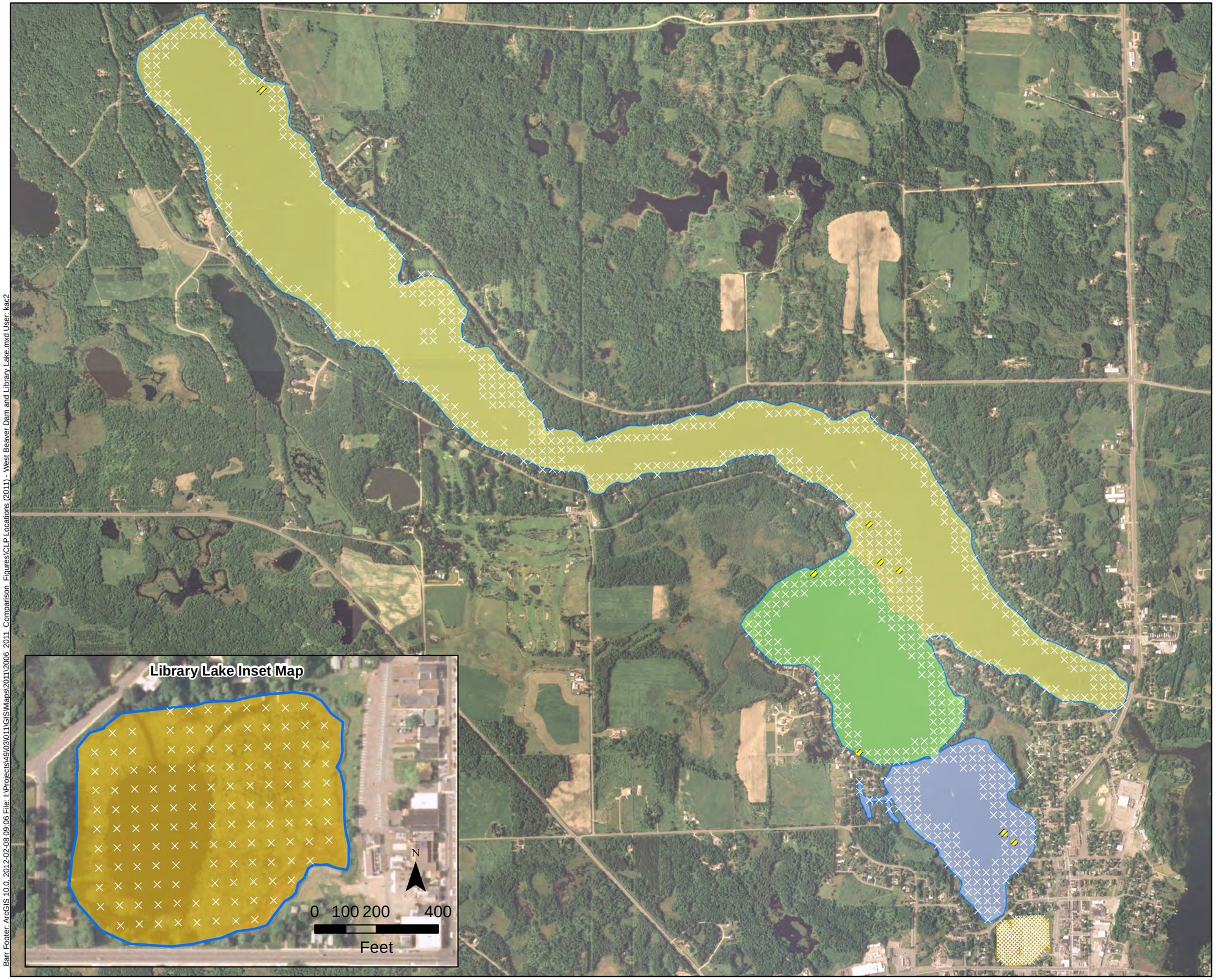

CLP Observed

No CLP Present

Approximate Extent of CLP (2011)

Total Area of CLP: 2.66 Acres

Library Lake (0 Acres)

Rabbit Island Bay (0.77 Acres)

West Lake (1.28 Acres)

Williams Bay (0.61 Acres)

N

0 750 1,500 3,000

Feet

BARR

Fall 2011 Curly-Leaf Pondweed
Sample Locations
Beaver Dam and Library Lake
Barron County, WI

Barr Footer: ArcGIS 10.0, 2012-02-08 09:06 File: I:\Projects\49\03\011\GIS\Maps\2011\2006_2011_Comparison_Figures\CLP Locations (2011) - West Beaver Dam and Library Lake.mxd User: kac2

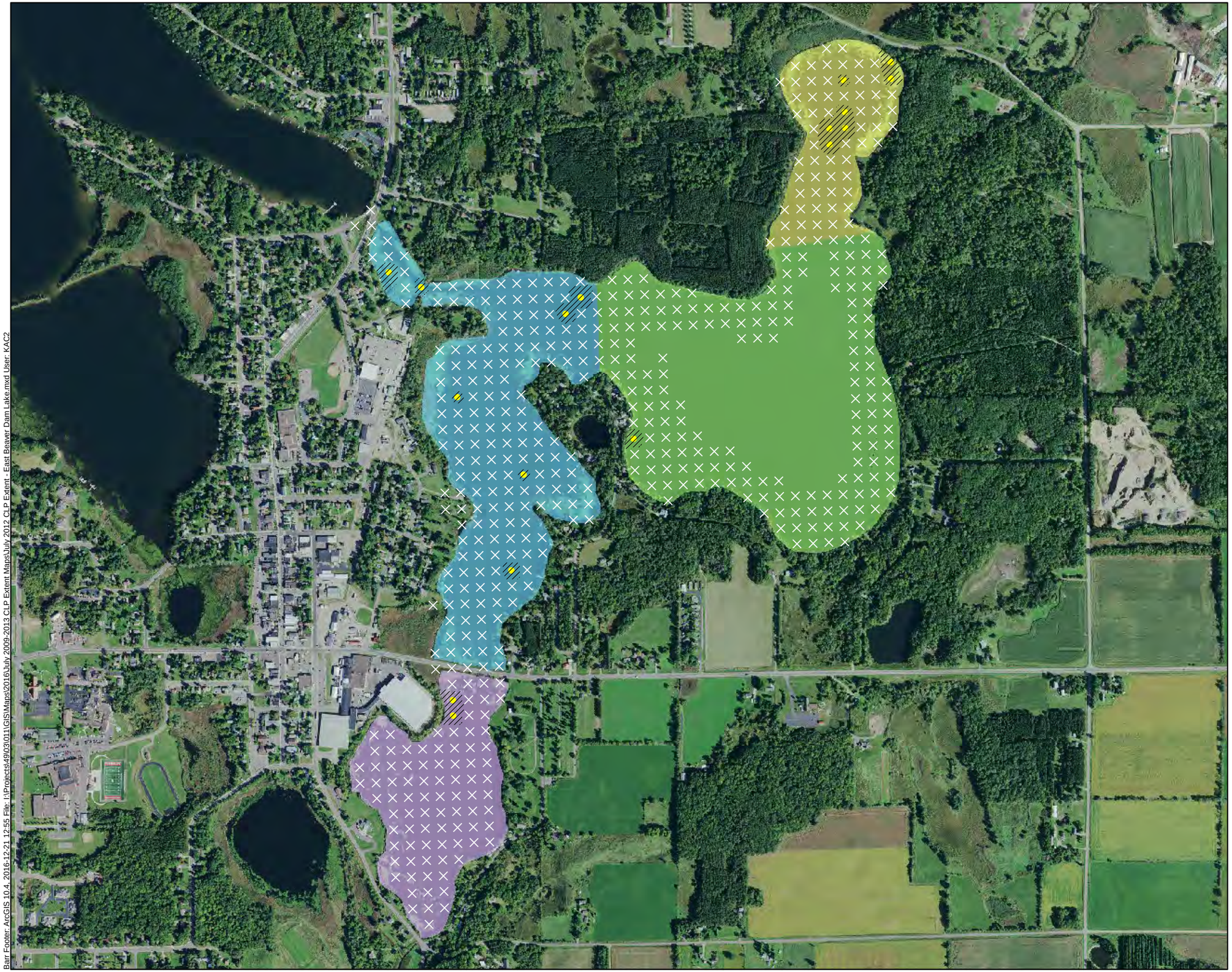

CLP Observed

No CLP Present

Approximate Extent of CLP (July 2012)

Total Area of CLP: 10.33 Acres

East Lake (0.61 Acres)

City Bay (4.19 Acres)

Cemetery Bay (1.45 Acres)

Norwegian Bay (4.08 Acres)

N

0 450 900 1,800

Feet

BARR

JULY 2012 CURLY-LEAF PONDWEED EXTENT

Beaver Dam and Library Lake

Barron County, WI

Barr Footer: ArcGIS 10.4, 2016-12-21 12:55 File: I:\Projects\49\03\011\GIS\Maps\2016\July 2009-2013 CLP Extent Maps\July 2012 CLP Extent - East Beaver Dam Lake.mxd User: KAC2

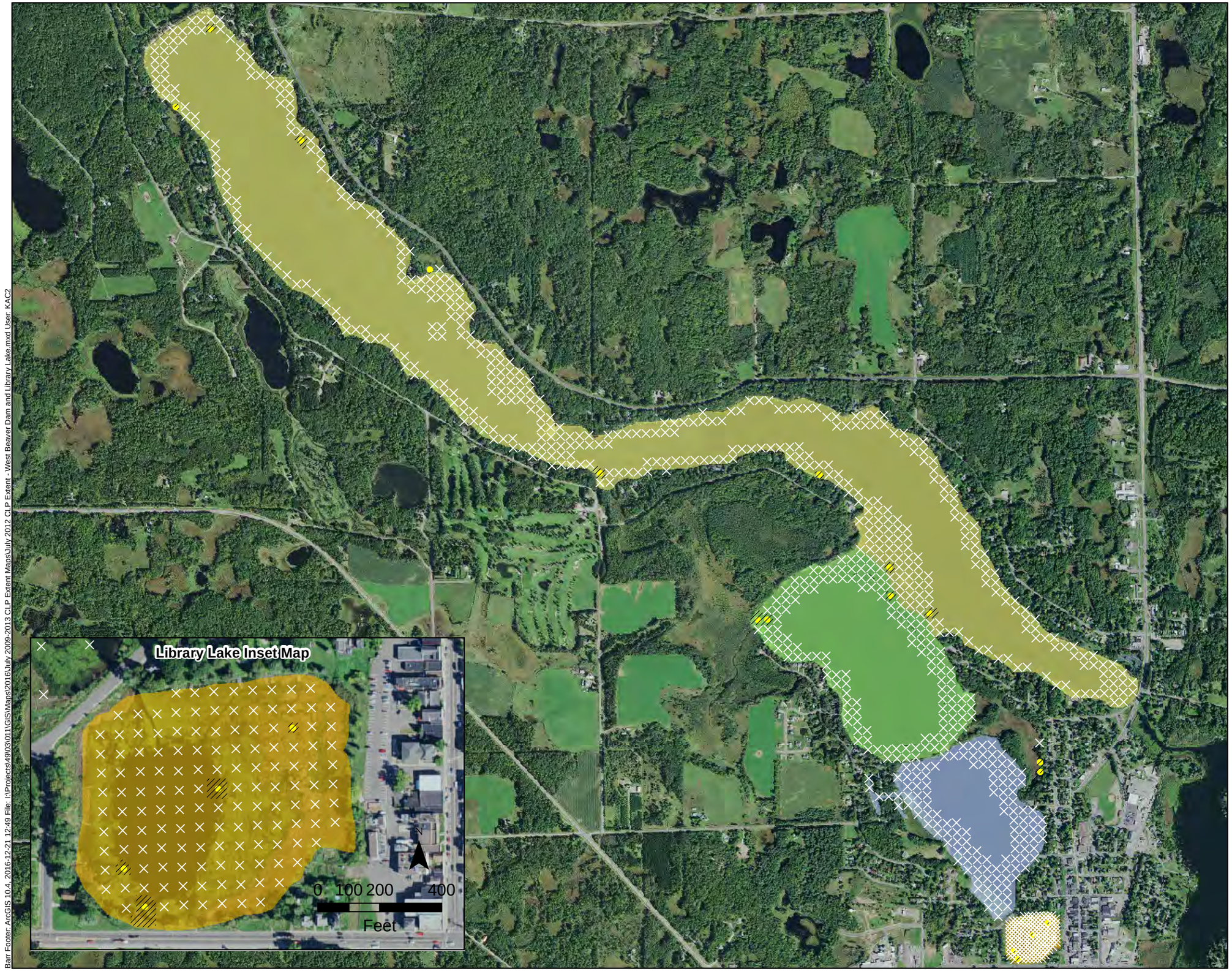

CLP Observed

No CLP Present

Approximate Extent of CLP (July 2012)

Total Area of CLP: 7.73 Acres

Library Lake (0.33 Acres)

Rabbit Island Bay (1.17 Acres)

West Lake (4.05 Acres)

Williams Bay (2.18 Acres)

N

0 750 1,500 3,000

Feet

BARR

JULY 2012 CURLY-LEAF PONDWEED EXTENT

Beaver Dam and Library Lake

Barron County, WI

Barr Footer: ArcGIS 10.4, 2016-12-21 12:49 File: I:\Projects\49\03\011\GIS\Maps\2016\July 2009-2013 CLP Extent Maps\July 2012 CLP Extent - West Beaver Dam and Library Lake.mxd User: KAC2

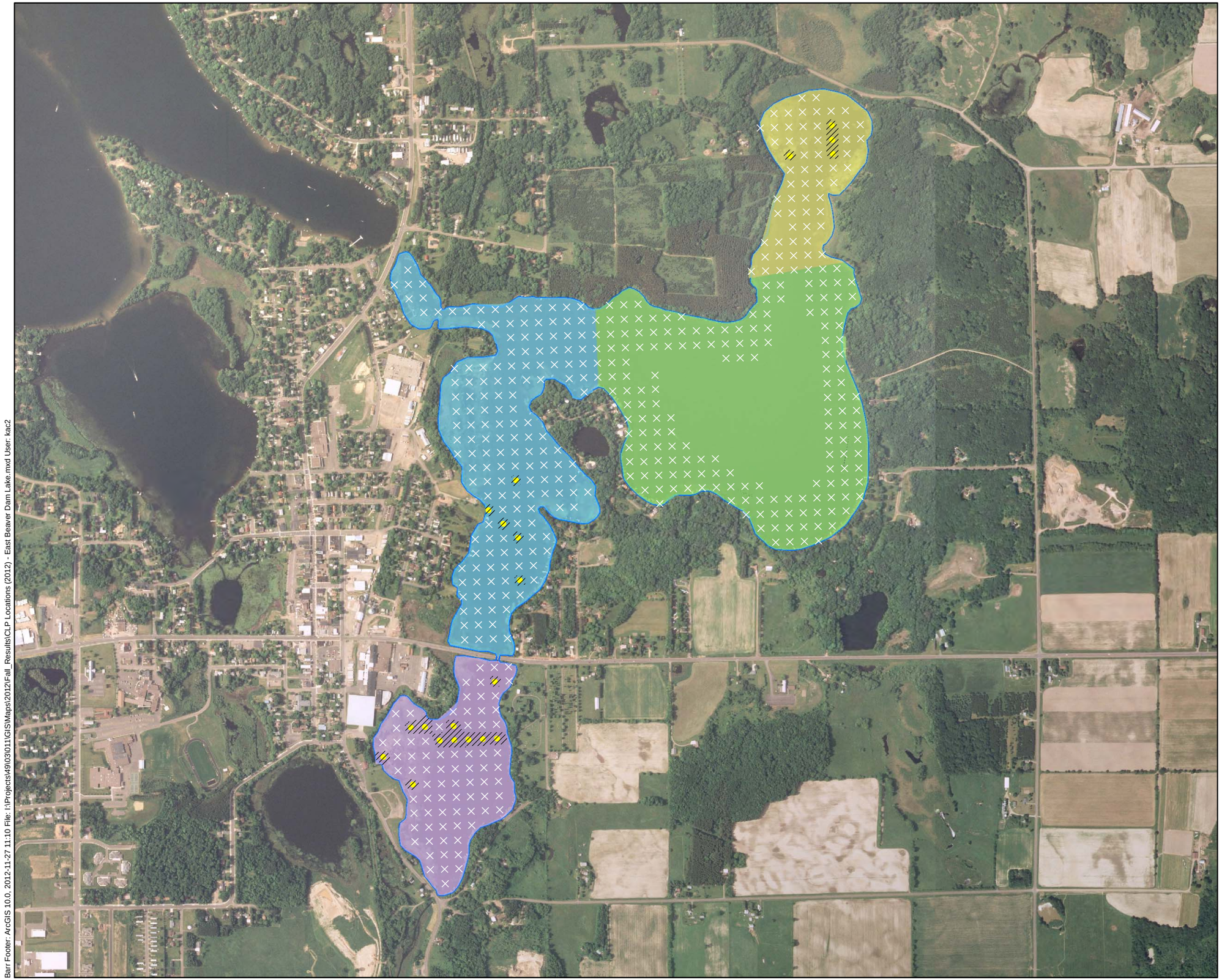

CLP Observed

No CLP Present

Approximate Extent of CLP (2012)

Total Area of CLP: 7.98 Acres

East Lake (0 Acres)

City Bay (1.36 Acres)

Cemetery Bay (5.16 Acres)

Norwegian Bay (1.45 Acres)

N

0 500 1,000 2,000

Feet

BARR

Figure X

Fall 2012 Curly-Leaf Pondweed
Sample Locations
Beaver Dam and Library Lake
Barron County, WI

Barr Footer: ArcGIS 10.0, 2012-11-27 11:10 File: I:\Projects\49\03\011\GIS\Maps\2012\Fall_Results\CLP Locations (2012) - East Beaver Dam Lake.mxd User: kac2

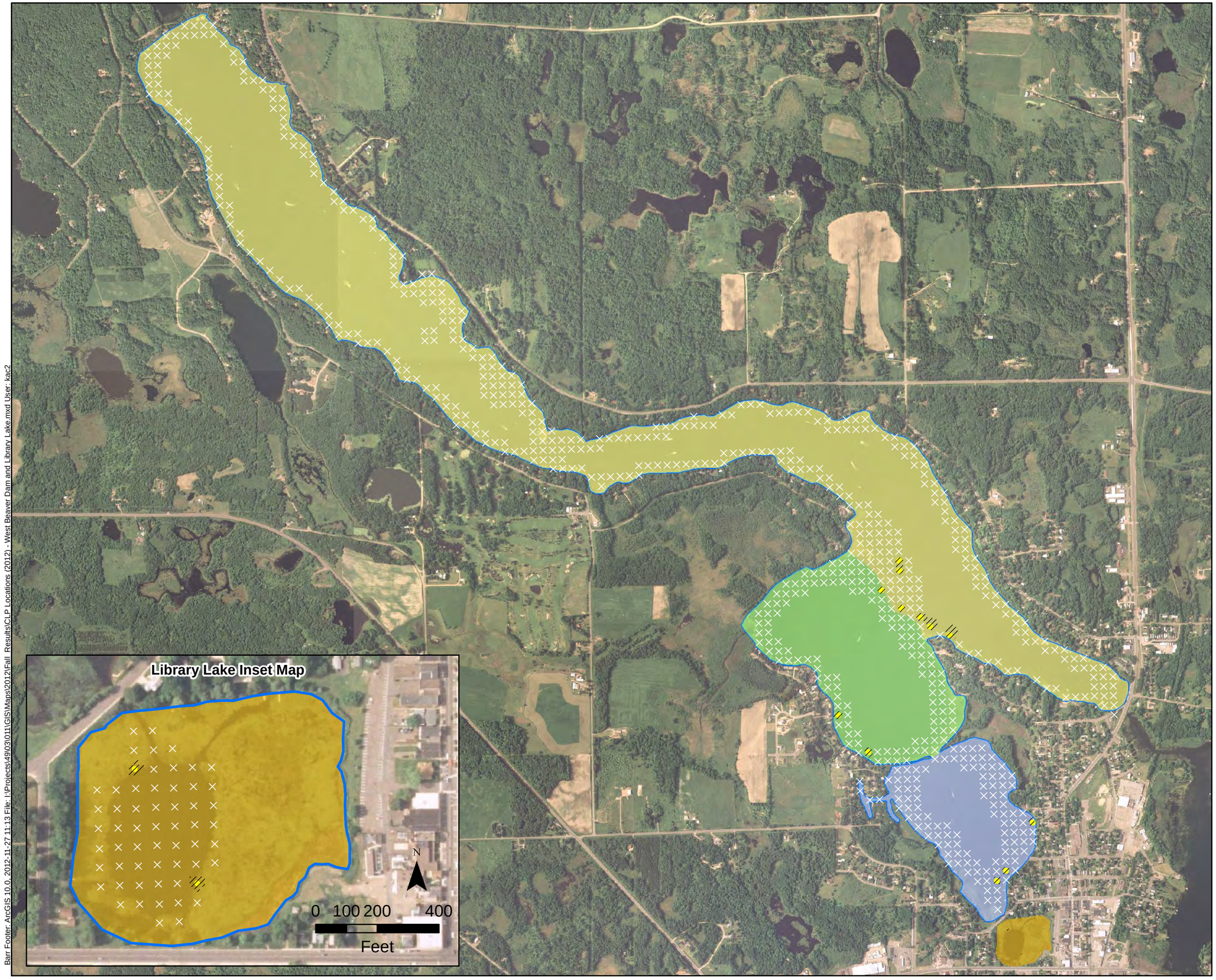

CLP Observed

No CLP Present

Approximate Extent of CLP (2012)

Total Area of CLP: 5.02 Acres

Library Lake (0.08 Acres)

Rabbit Island Bay (0.88 Acres)

West Lake (3.11 Acres)

Williams Bay (0.96 Acres)

N

0 750 1,500 3,000

Feet

BARR

Figure X

Fall 2012 Curly-Leaf Pondweed Sample Locations
Beaver Dam and Library Lake
Barron County, WI

Barr Footer: ArcGIS 10.0, 2012-11-27 11:13 File: I:\Projects\4903\011\GIS\Maps\2012\Fall Results\CLP Locations (2012) - West Beaver Dam and Library Lake.mxd User: kac2

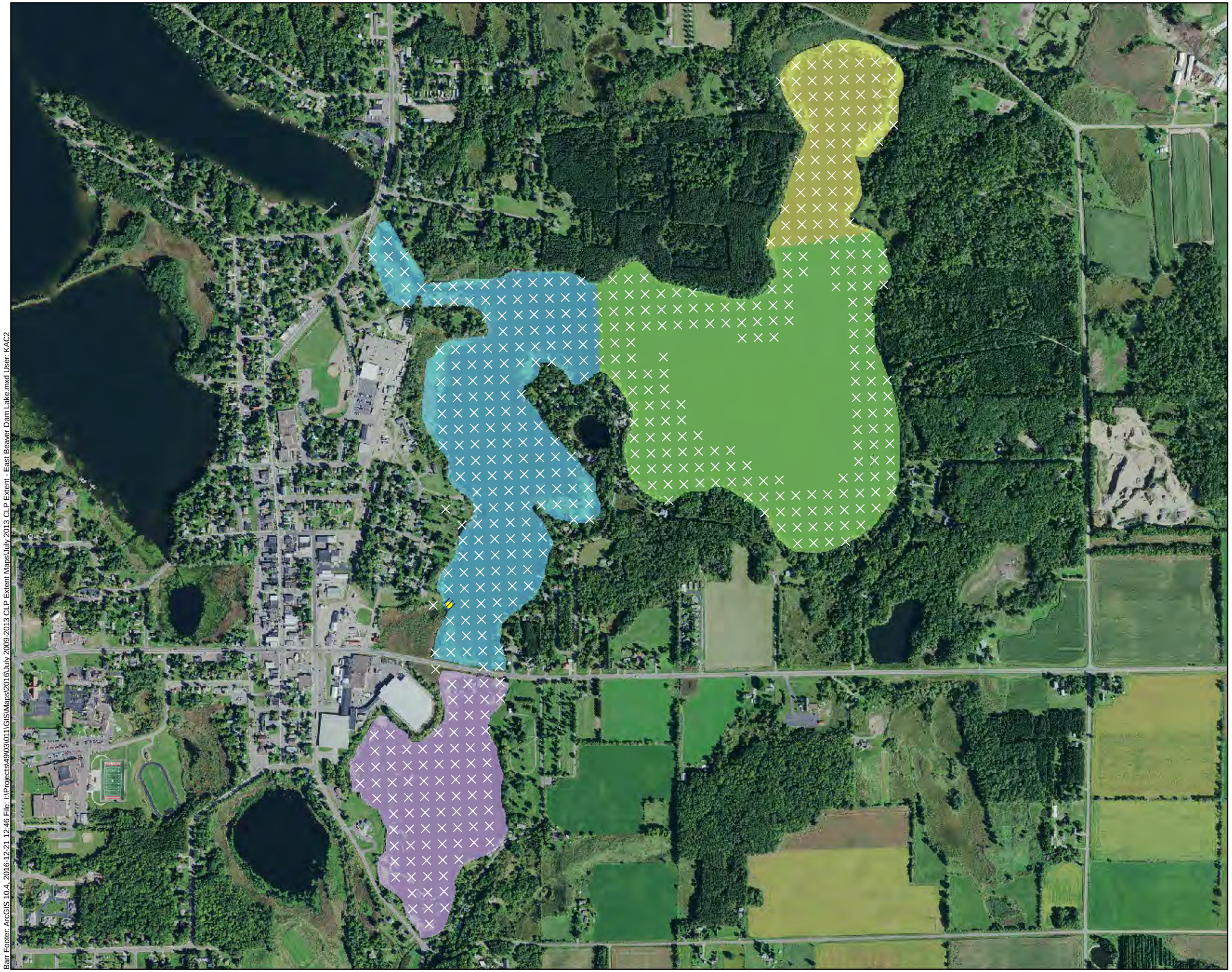

CLP Observed

No CLP Present

Approximate Extent of CLP (July 2013)

Total Area of CLP: 0.25 Acres

East Lake (0 Acres)

City Bay (0.25 Acres)

Cemetery Bay (0 Acres)

Norwegian Bay (0 Acres)

N

0 450 900 1,800

Feet

BARR

JULY 2013 CURLY-LEAF PONDWEED EXTENT

Beaver Dam and Library Lake

Barron County, WI

Barr Footer: ArcGIS 10.4, 2016-12-21 12:46 File: I:\Projects\49\03\011\GIS\Maps\2016\July 2009-2013 CLP Extent Maps\July 2013 CLP Extent - East Beaver Dam Lake.mxd User: KAC2

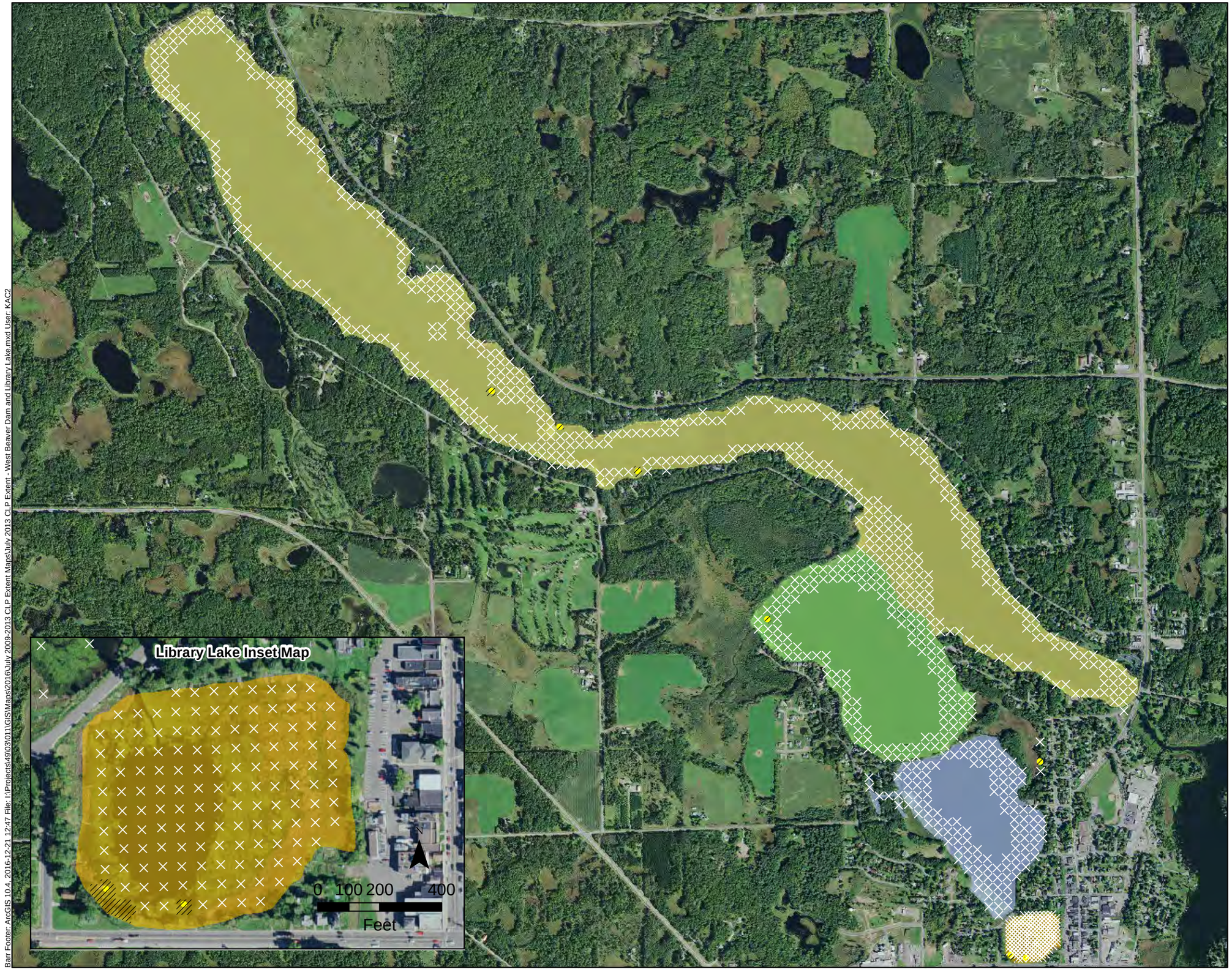

CLP Observed

No CLP Present

Approximate Extent of CLP (July 2013)

Total Area of CLP: 2.15 Acres

Library Lake (0.29 Acres)

Rabbit Island Bay (0.41 Acres)

West Lake (1.19 Acres)

Williams Bay (0.26 Acres)

N

0 750 1,500 3,000

Feet

BARR

JULY 2013 CURLY-LEAF PONDWEED EXTENT

Beaver Dam and Library Lake

Barron County, WI

Barr Footer: ArcGIS 10.4, 2016-12-21 12:47 File: I:\Projects\49\03\011\GIS\Maps\2016\July 2009-2013 CLP Extent Maps\July 2013 CLP Extent - West Beaver Dam and Library Lake.mxd User: KAC2

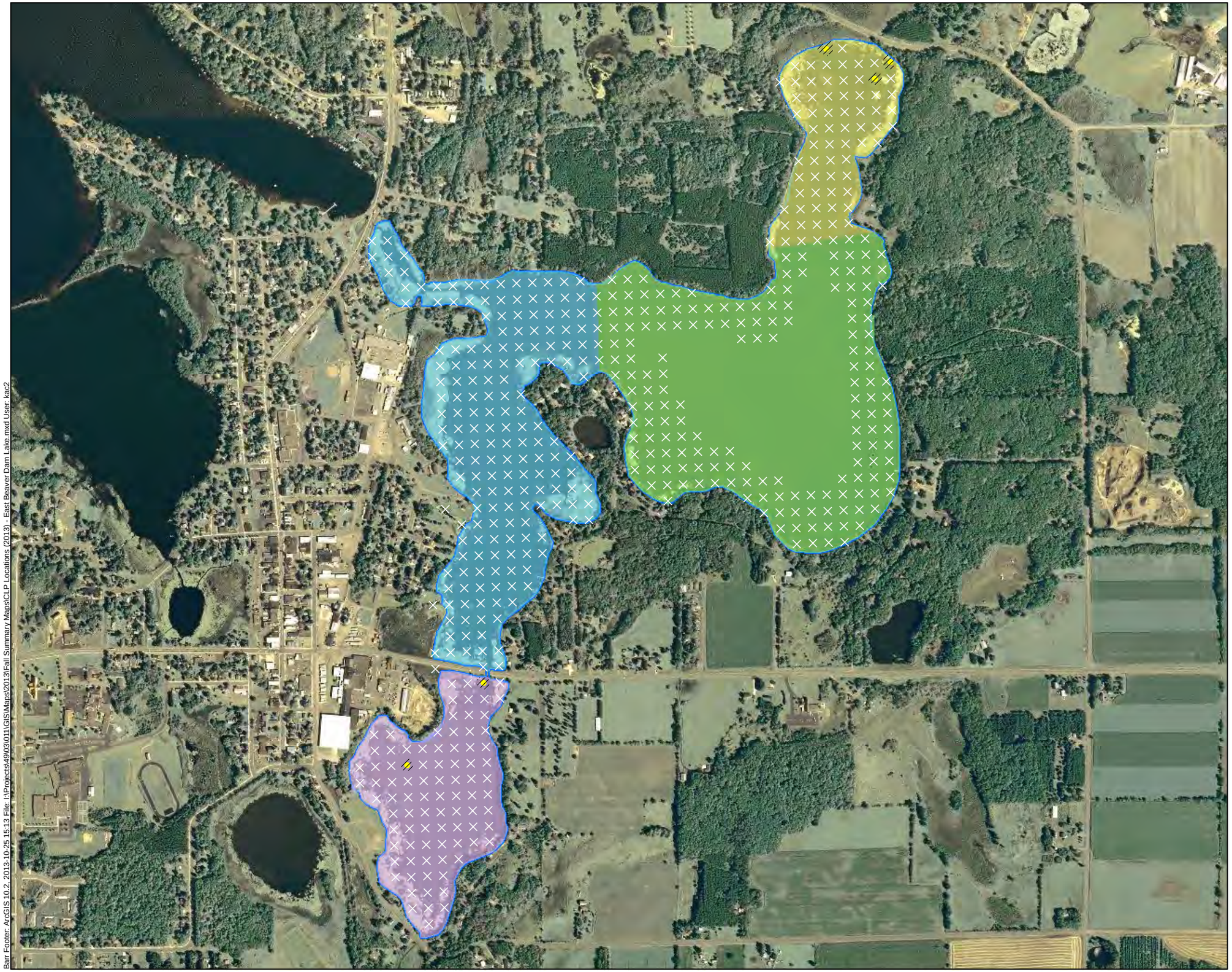

CLP Observed

No CLP Present

Approximate Extent of CLP (2013)

Total Area of CLP: 1.44 Acres

East Lake (0 Acres)

City Bay (0 Acres)

Cemetery Bay (0.51 Acres)

Norwegian Bay (0.93 Acres)

N

0 450 900 1,800

Feet

BARR

Fall 2013 Curly-Leaf Pondweed
Sample Locations
Beaver Dam and Library Lake
Barron County, WI

Barr Footer: ArcGIS 10.2, 2013-10-25 15:13 File: I:\Projects\49\03\011\GIS\Maps\2013\Fall Summary Maps\CLP Locations (2013) - East Beaver Dam Lake.mxd User: kac2

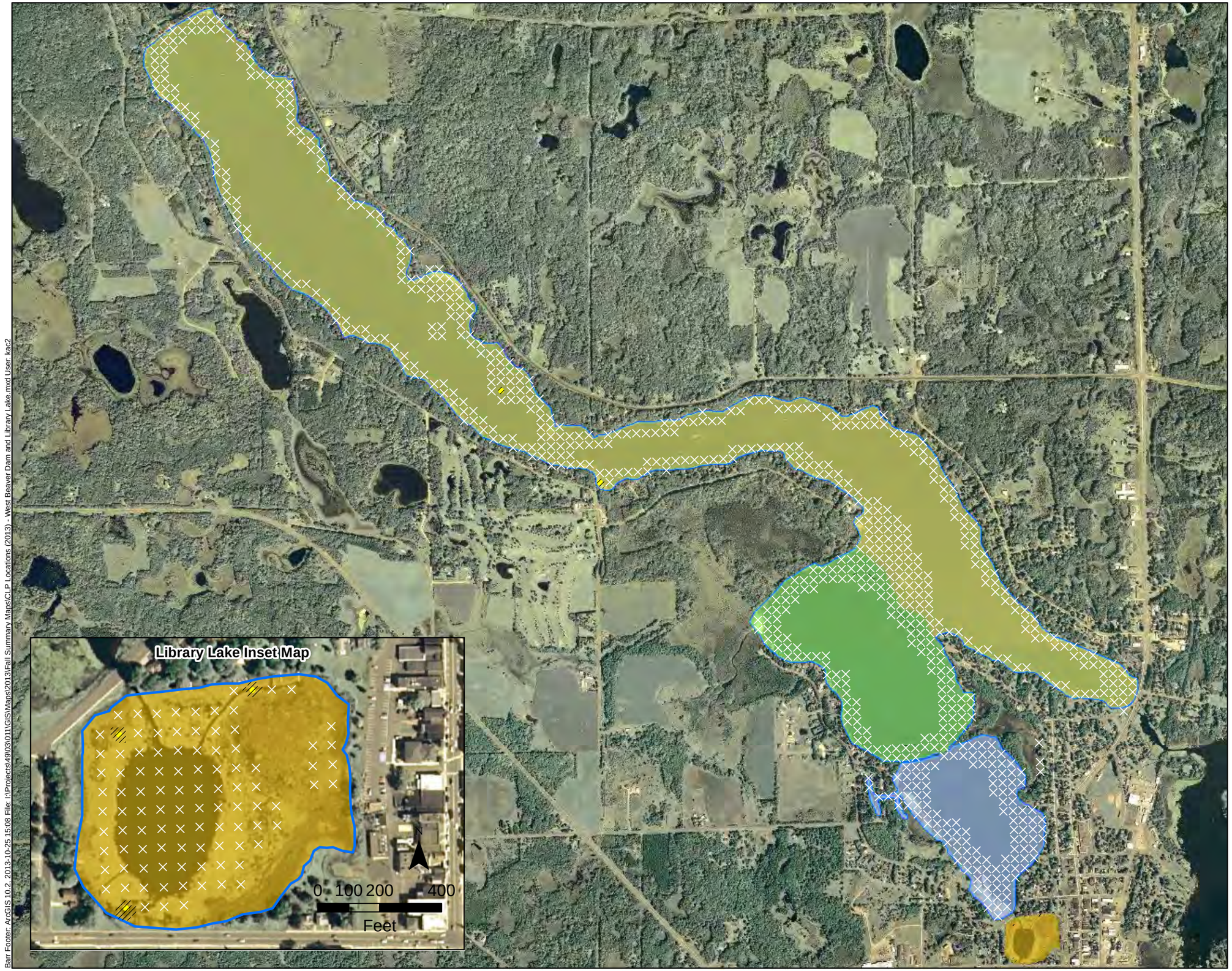

CLP Observed

No CLP Present

Approximate Extent of CLP (2013)

Total Area of CLP: 0.80 Acres

Library Lake (0.18 Acres)

Rabbit Island Bay (0 Acres)

West Lake (0.63 Acres)

Williams Bay (0 Acres)

N

0 750 1,500 3,000

Feet

BARR

Fall 2013 Curly-Leaf Pondweed
Sample Locations
Beaver Dam and Library Lake
Barron County, WI

Barr Footer: ArcGIS 10.2, 2013-10-25 15:08 File: I:\Projects\49\03\011\GIS\Maps\2013\Fall Summary Maps\CLP Locations (2013) - West Beaver Dam and Library Lake.mxd User: kac2

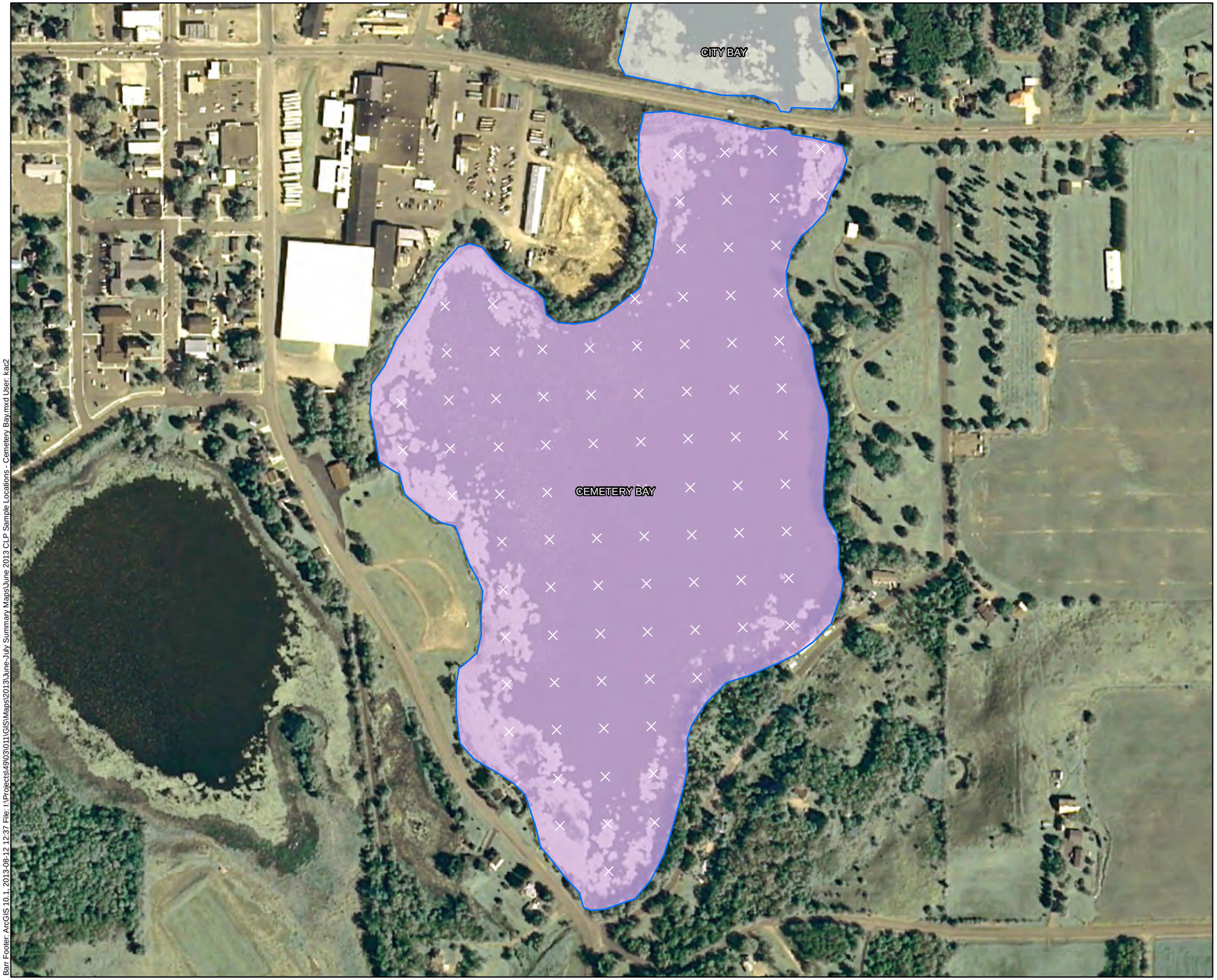

CLP Observations (June 2013)

- Visual - None on Rake
- Density = 1
- Density = 2
- Density = 3
- No CLP Present

N

0 150 300 600
Feet

BARR

June 2013 Curly-Leaf Pondweed
Locations - Cemetery Bay
East Beaver Dam Lake
Barron County, WI

Barr Footer: ArcGIS 10.1, 2013-08-12 12:37 File: I:\Projects\49\03\011\GIS\Maps\2013\June-July Summary Maps\June 2013 CLP Sample Locations - Cemetery Bay.mxd User: kac2

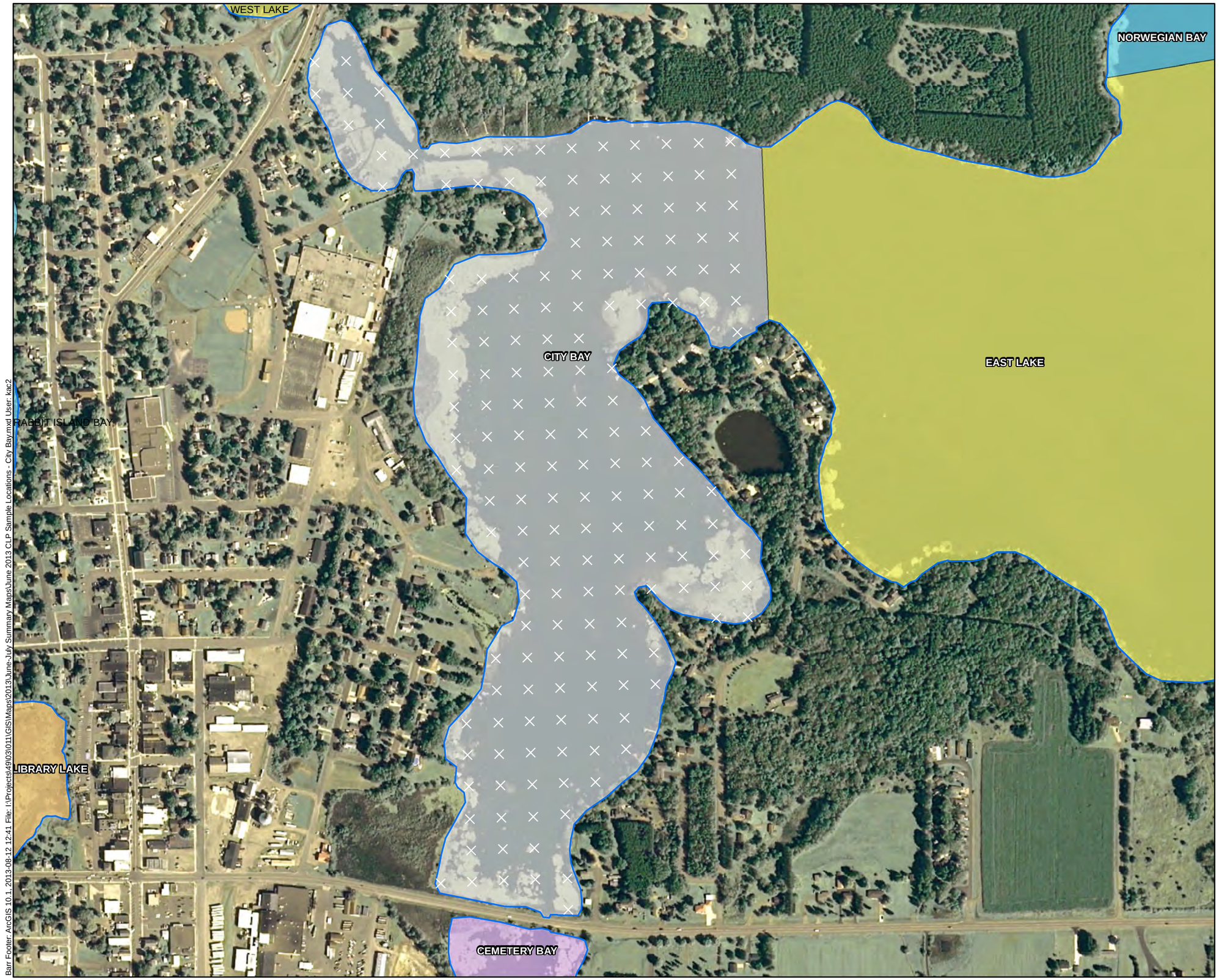

CLP Observations (June 2013)

- Visual - None on Rake
- Density = 1
- Density = 2
- Density = 3
- No CLP Present

N

0 225 450 900
Feet

BARR

June 2013 Curly-Leaf Pondweed
Locations - City Bay
East Beaver Dam Lake
Barron County, WI

Barr Footer: ArcGIS 10.1, 2013-08-12 12:41 File: I:\Projects\49\03\011\GIS\Maps\2013\June-July Summary Maps\June 2013 CLP Sample Locations - City Bay.mxd User: kac2

CLP Observations (June 2013)

- Visual - None on Rake
- Density = 1
- Density = 2
- Density = 3
- No CLP Present

N

0 100 200 400
Feet

BARR

June 2013 Curly-Leaf Pondweed
Locations - Norwegian Bay
East Beaver Dam Lake
Barron County, WI

Barr Footer: ArcGIS 10.1, 2013-08-12 12:38 File: I:\Projects\49\03\011\GIS\Maps\2013\June-July Summary Maps\June 2013 CLP Sample Locations - Norwegian Bay.mxd User: kac2

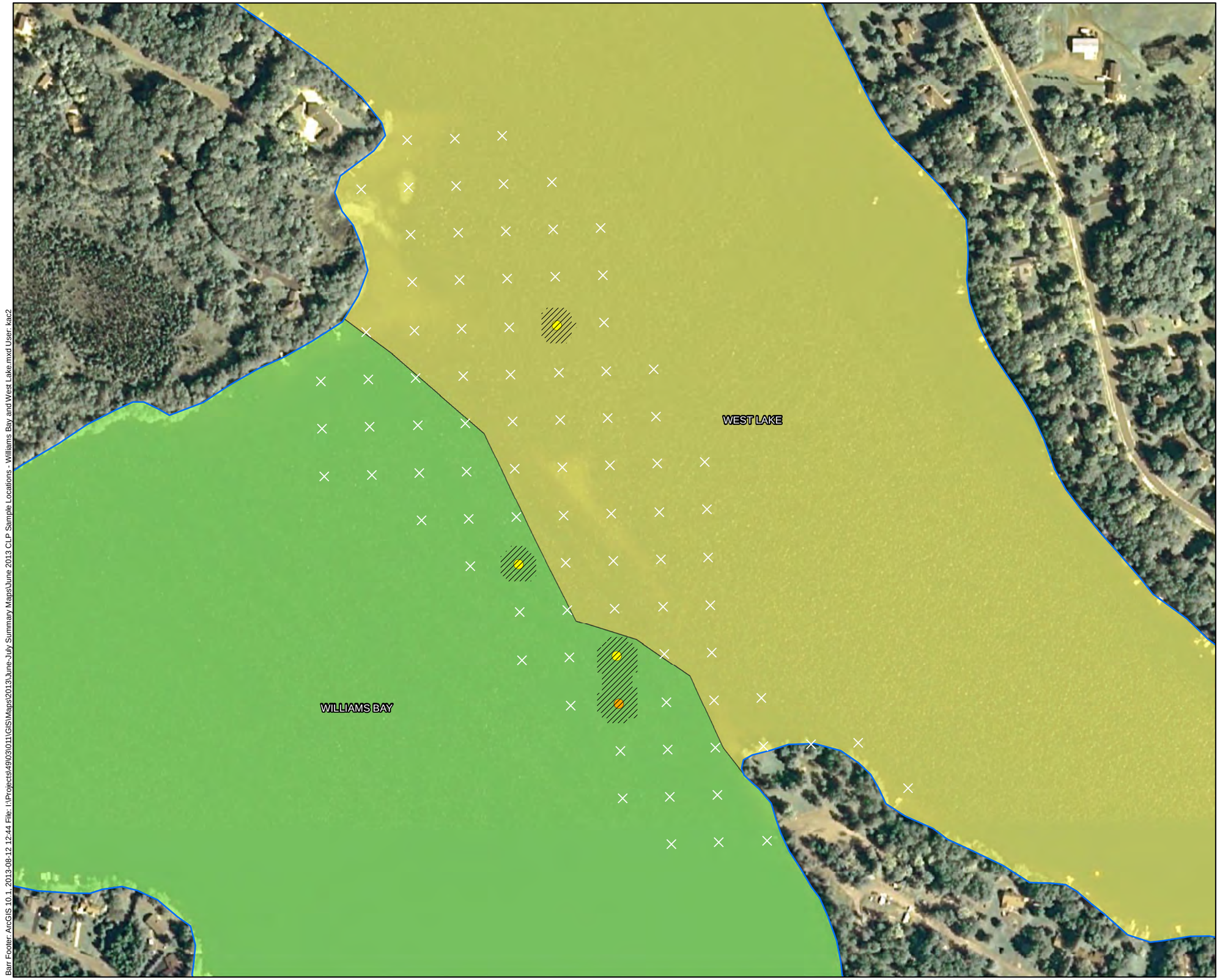

CLP Observations (June 2013)

- Visual - None on Rake
- Density = 1
- Density = 2
- Density = 3
- No CLP Present
- Approximate Extent of CLP (June 2013)
  Williams Bay - 0.98 Acres
  West Lake - 0.24 Acres

N

0 150 300 600
Feet

BARR

June 2013 Curly-Leaf Pondweed Locations - Williams Bay and West Lake
West Beaver Dam Lake
Barron County, WI

Barr Footer: ArcGIS 10.1, 2013-08-12 12:44 File: I:\Projects\49\03\011\GIS\Maps\2013\June-July Summary Maps\June 2013 CLP Sample Locations - Williams Bay and West Lake.mxd User: kac2

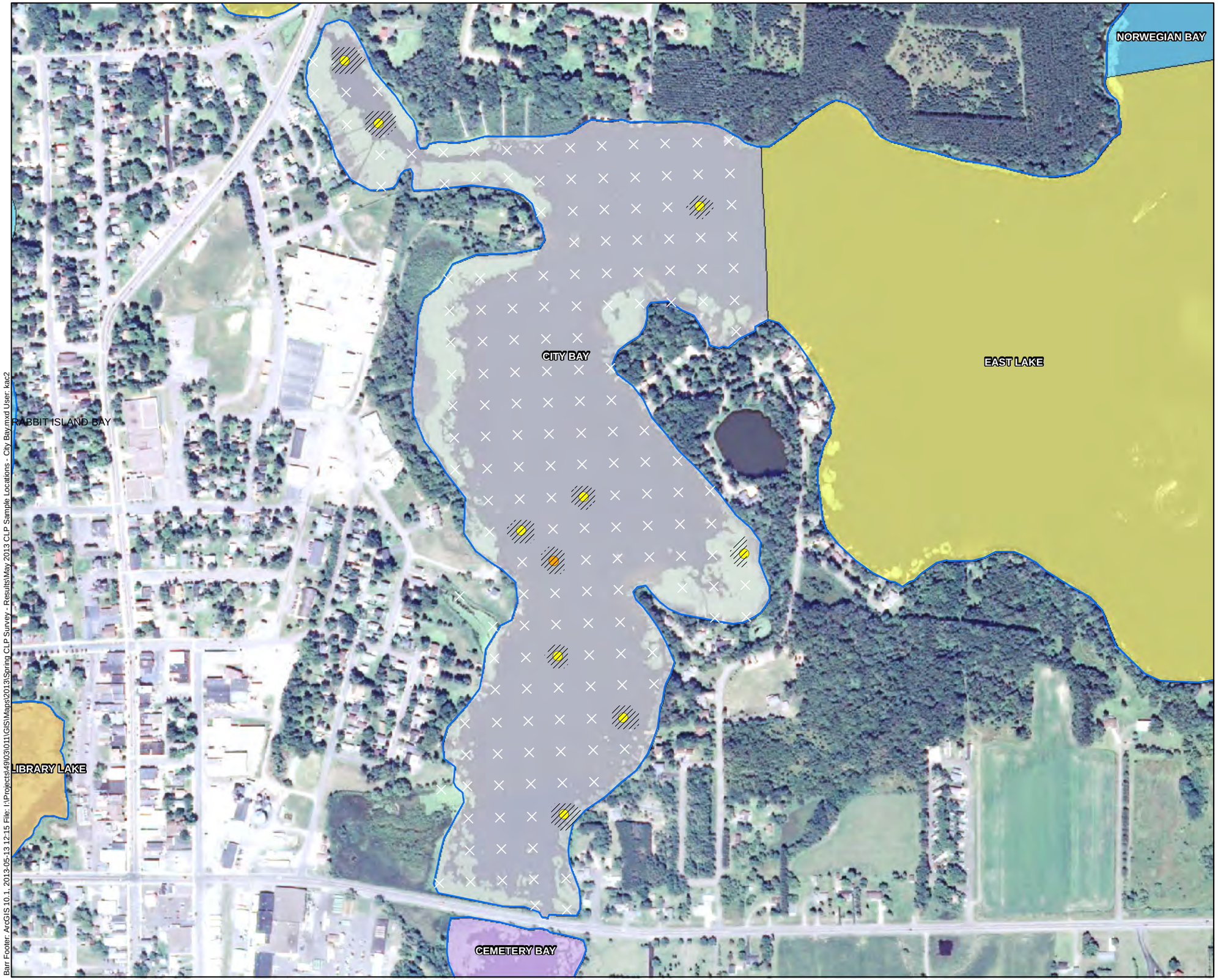

CLP Observations (May 2013)

- Density = 1
- Density = 2
- No CLP Present
- Approximate Extent of CLP (May 2013) City Bay - 2.96 Acres

N

0 225 450 900
Feet

BARR

May 2013 Curly-Leaf Pondweed
Sample Locations - City Bay
East Beaver Dam Lake
Barron County, WI

Barr Footer: ArcGIS 10.1, 2013-05-13 12:15 File: I:\Projects\49\03\011\GIS\Maps\2013\Spring CLP Survey - Results\May 2013 CLP Sample Locations - City Bay.mxd User: kac2

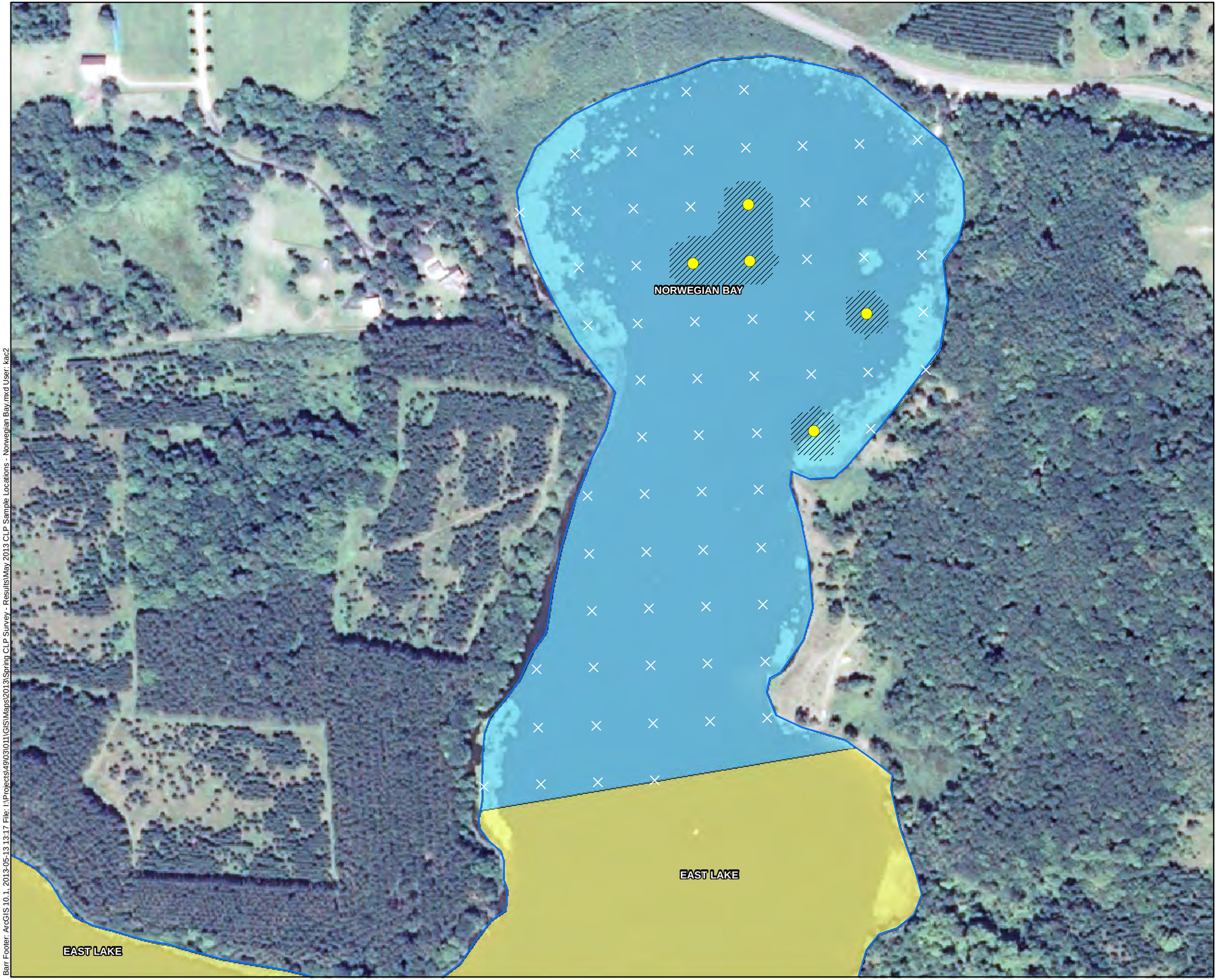

CLP Observations (May 2013)

- Density = 1
- Density = 2
- No CLP Present
- Approximate Extent of CLP (May 2013) Norwegian Bay - 1.87 Acres

N

0 125 250 500
Feet

BARR

May 2013 Curly-Leaf Pondweed Sample Locations - Norwegian Bay
East Beaver Dam Lake
Barron County, WI

Barr Footer: ArcGIS 10.1, 2013-05-13 13:17 File: I:\Projects\49\03\011\GIS\Maps\2013\Spring CLP Survey - Results\May 2013 CLP Sample Locations - Norwegian Bay.mxd User: kac2

CLP Observations (May 2013)

× No CLP Present

N

0 150 300 600

Feet

BARR

May 2013 Curly-Leaf Pondweed
Sample Locations - Rabbit Island Bay
West Beaver Dam Lake
Barron County, WI

Barr Footer: ArcGIS 10.1, 2013-05-13 13:24 File: I:\Projects\49\03\011\GIS\Maps\2013\Spring CLP Survey - Results\May 2013 CLP Sample Locations - Rabbit Island Bay.mxd User: kac2

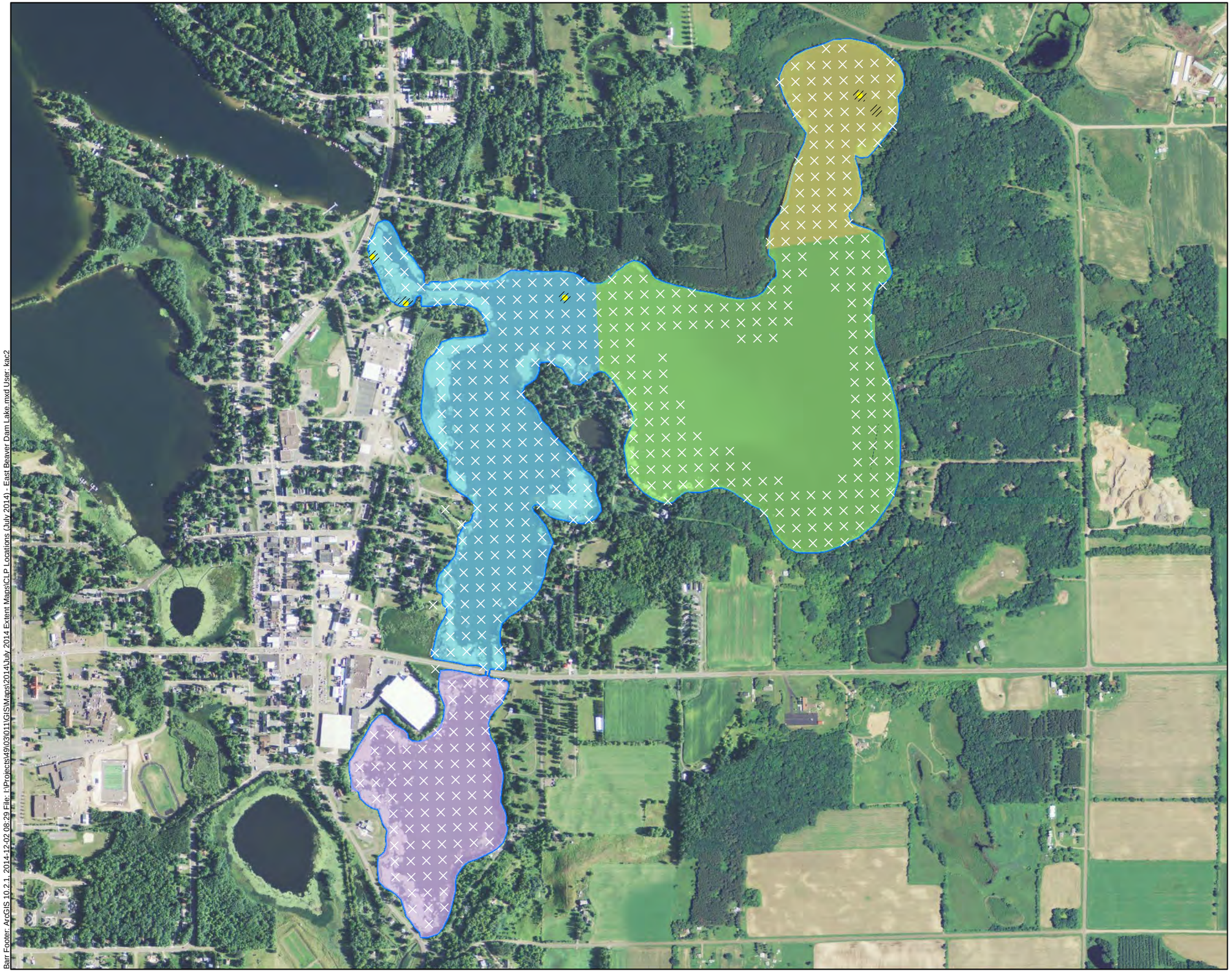

CLP Observed

No CLP Present

Approximate Extent of CLP (July 2014)

Total Area of CLP: 1.33 Acres

East Lake (0 Acres)

City Bay (0.77 Acres)

Cemetery Bay (0 Acres)

Norwegian Bay (0.56 Acres)

N

0 450 900 1,800

Feet

BARR

July 2014 Curly-Leaf Pondweed
Sample Locations
Beaver Dam and Library Lake
Barron County, WI

Barr Footer: ArcGIS 10.2.1, 2014-12-02 08:29 File: I:\Projects\49\03\011\GIS\Maps\2014\July 2014 Extent Maps\CLP Locations (July 2014) - East Beaver Dam Lake.mxd User: kac2

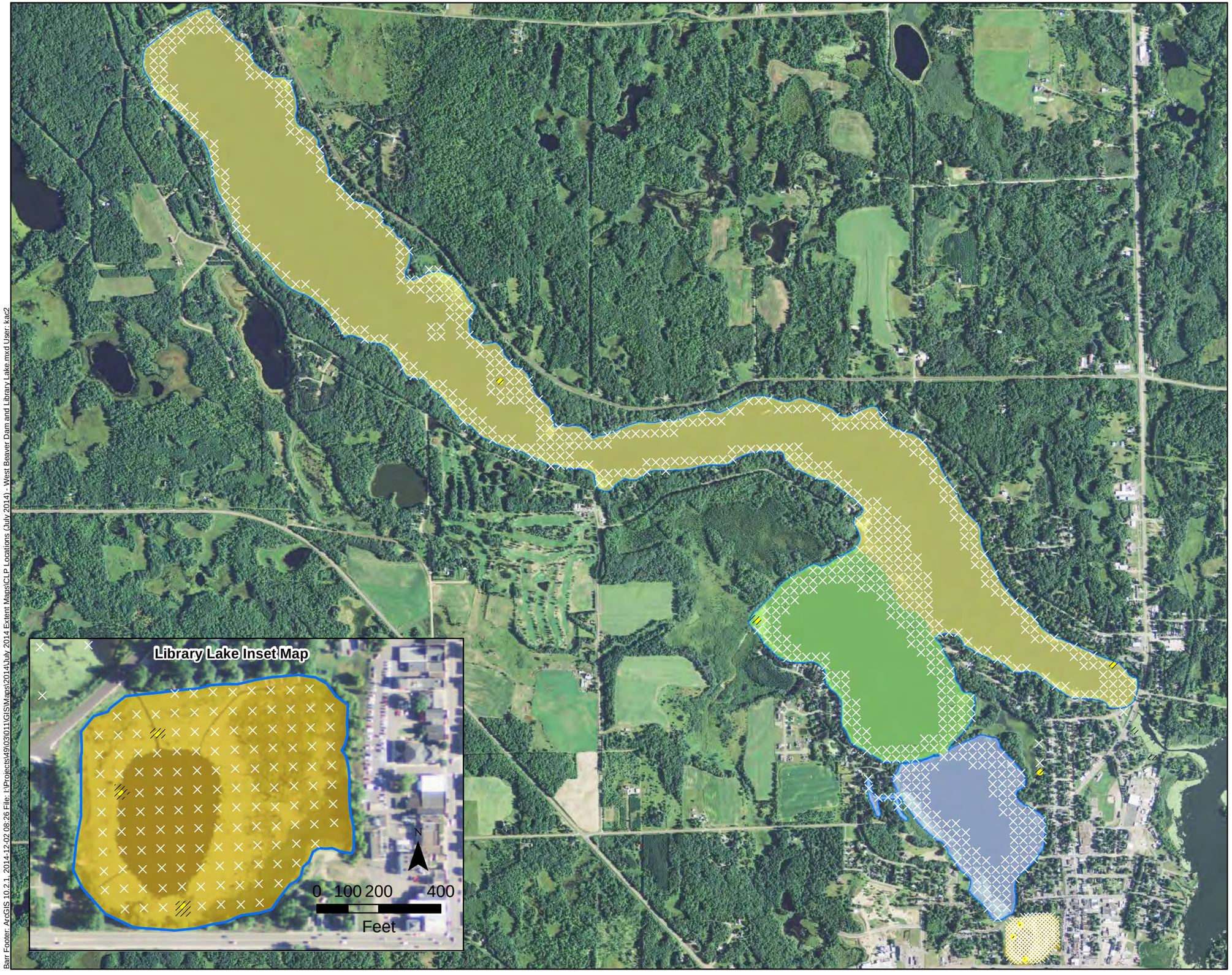

CLP Observed

No CLP Present

Approximate Extent of CLP (July 2014)

Total Area of CLP: 1.60 Acres

Library Lake (0.14 Acres)

Rabbit Island Bay (0.39 Acres)

West Lake (0.59 Acres)

Williams Bay (0.49 Acres)

N

0 750 1,500 3,000

Feet

BARR

July 2014 Curly-Leaf Pondweed
Sample Locations
Beaver Dam and Library Lake
Barron County, WI

Barr Footer: ArcGIS 10.2.1, 2014-12-02 08:26 File: I:\Projects\49\03\011\GIS\Maps\2014\July 2014 Extent Maps\CLP Locations (July 2014) - West Beaver Dam and Library Lake.mxd User: kac2

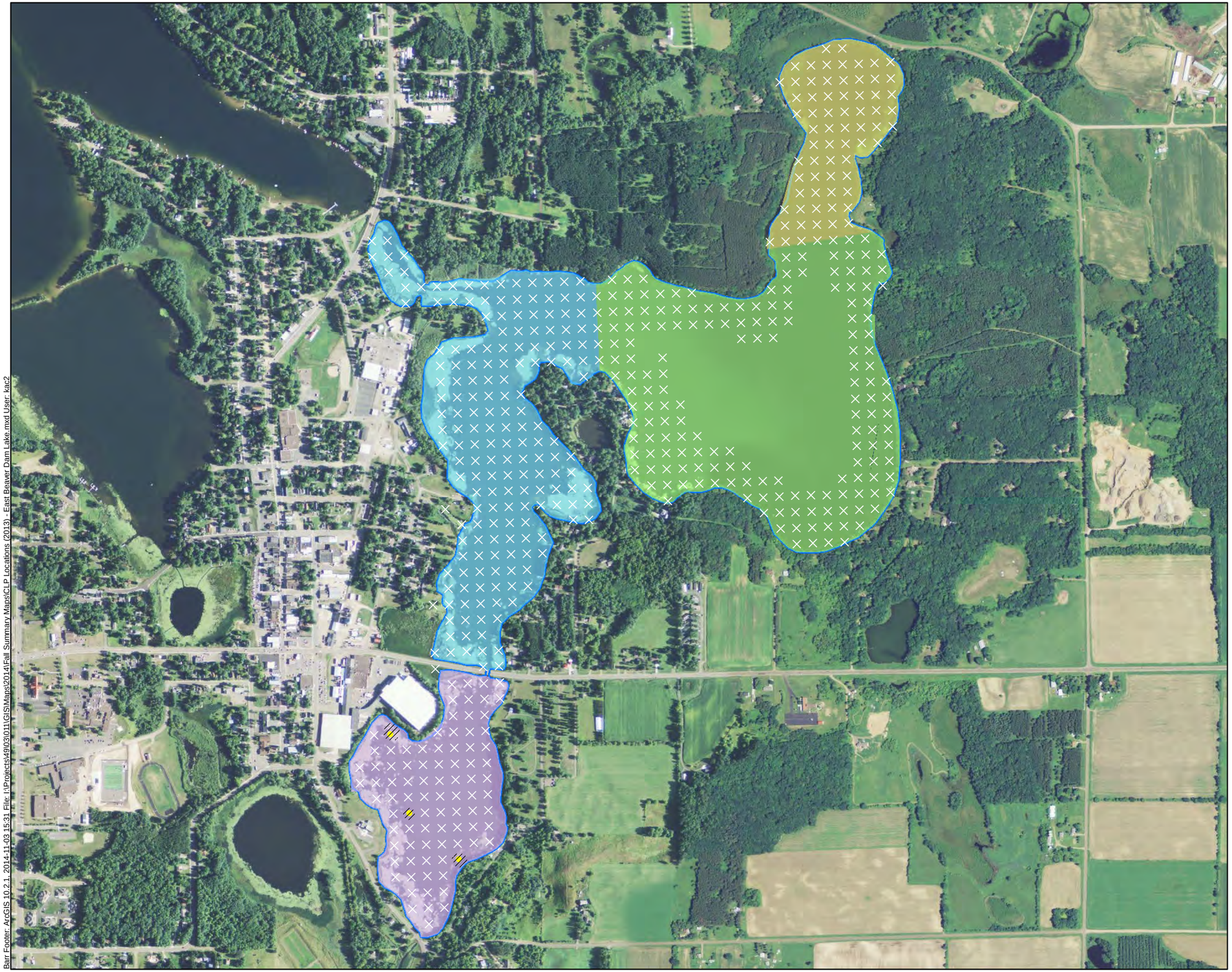

CLP Observed

No CLP Present

Approximate Extent of CLP (2014)

Total Area of CLP: 1.09 Acres

East Lake (0 Acres)

City Bay (0 Acres)

Cemetery Bay (1.09 Acres)

Norwegian Bay (0 Acres)

N

0 450 900 1,800

Feet

BARR

Fall 2014 Curly-Leaf Pondweed
Sample Locations
Beaver Dam and Library Lake
Barron County, WI

Barr Footer: ArcGIS 10.2.1, 2014-11-03 15:31 File: I:\Projects\49\03\011\GIS\Maps\2014\Fall_Summary Maps\CLP Locations (2013) - East Beaver Dam Lake.mxd User: kac2

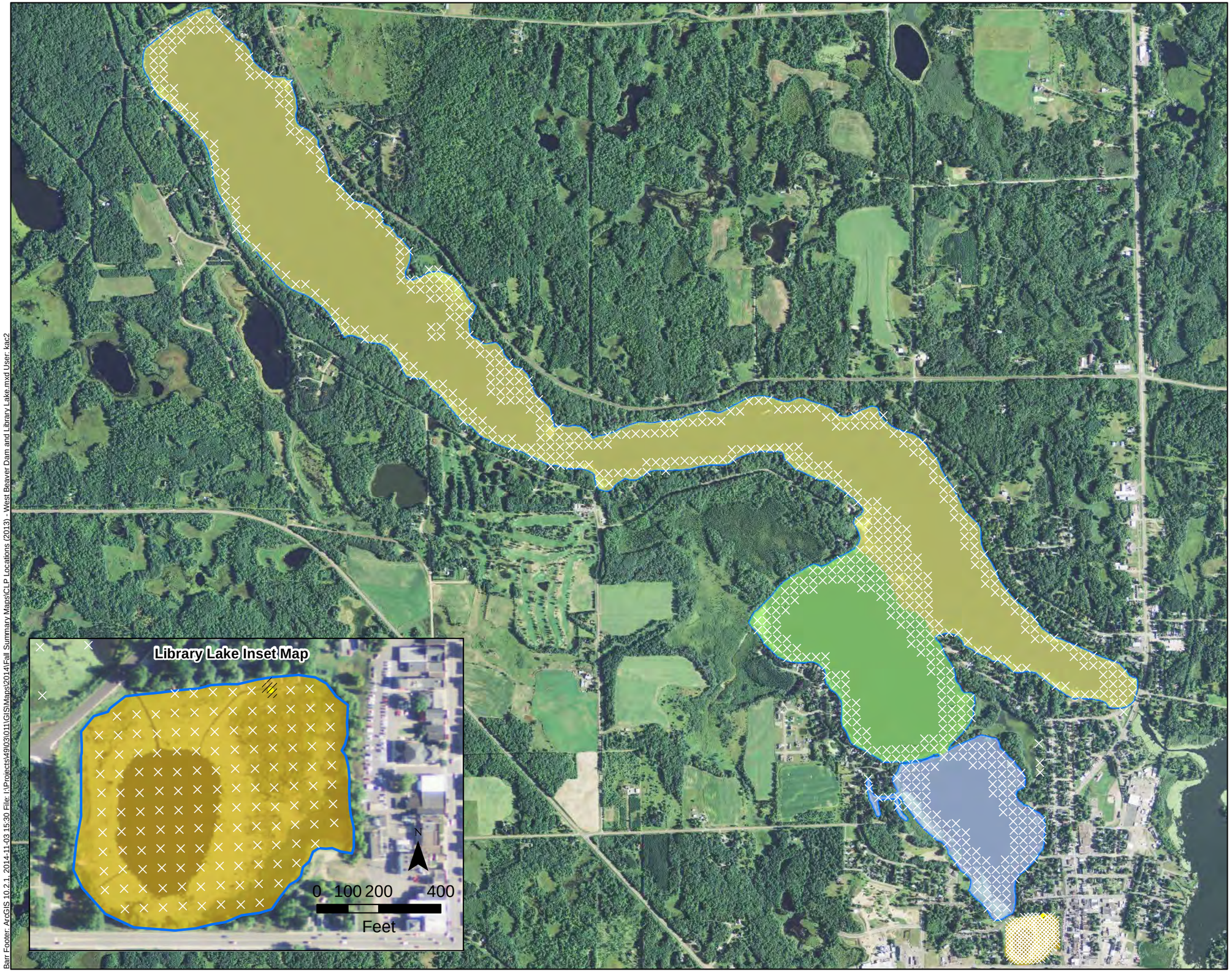

CLP Observed

No CLP Present

Approximate Extent of CLP (2014)

Total Area of CLP: 0.06 Acres

Library Lake (0.06 Acres)

Rabbit Island Bay (0 Acres)

West Lake (0 Acres)

Williams Bay (0 Acres)

N

0 750 1,500 3,000

Feet

BARR

Fall 2014 Curly-Leaf Pondweed
Sample Locations
Beaver Dam and Library Lake
Barron County, WI

Barr Footer: ArcGIS 10.2.1, 2014-11-03 15:30 File: I:\Projects\4903\011\GIS\Maps\2014\Fall Summary Maps\CLP Locations (2013) - West Beaver Dam and Library Lake.mxd User: kac2

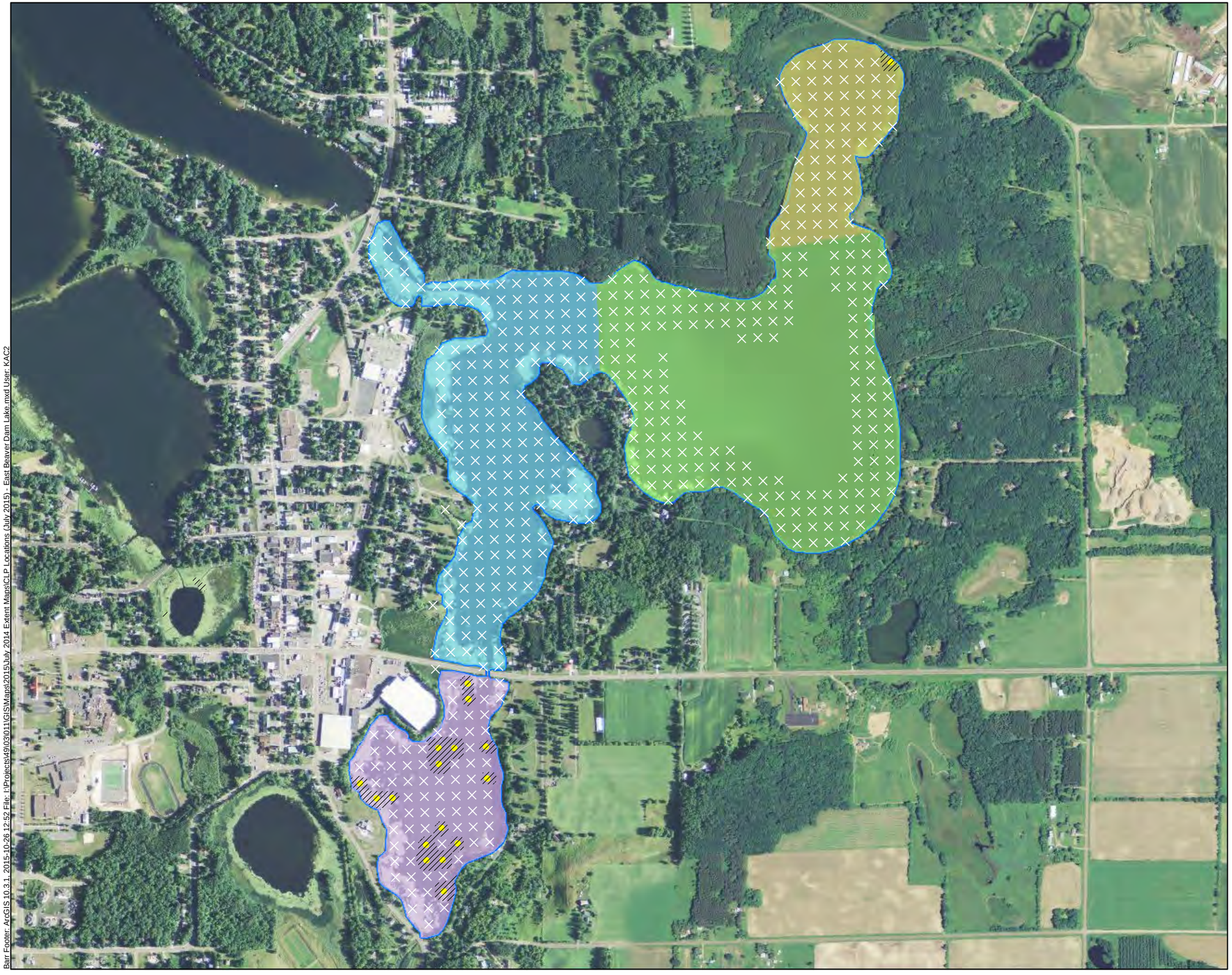

CLP Observed

No CLP Present

Approximate Extent of CLP (July 2015)

Total Area of CLP: 9.65 Acres

East Lake (0 Acres)

City Bay (0 Acres)

Cemetery Bay (9.10 Acres)

Norwegian Bay (0.55 Acres)

N

0 450 900 1,800

Feet

BARR

JULY 2015 CURLY-LEAF PONDWEED
SAMPLE LOCATIONS
Beaver Dam and Library Lake
Barron County, WI

Barr Footer: ArcGIS 10.3.1, 2015-10-26 12:52 File: I:\Projects\49\03\011\Gis\Maps\2015\July 2014 Extent Maps\CLP Locations (July 2015) - East Beaver Dam Lake.mxd User: KAC2

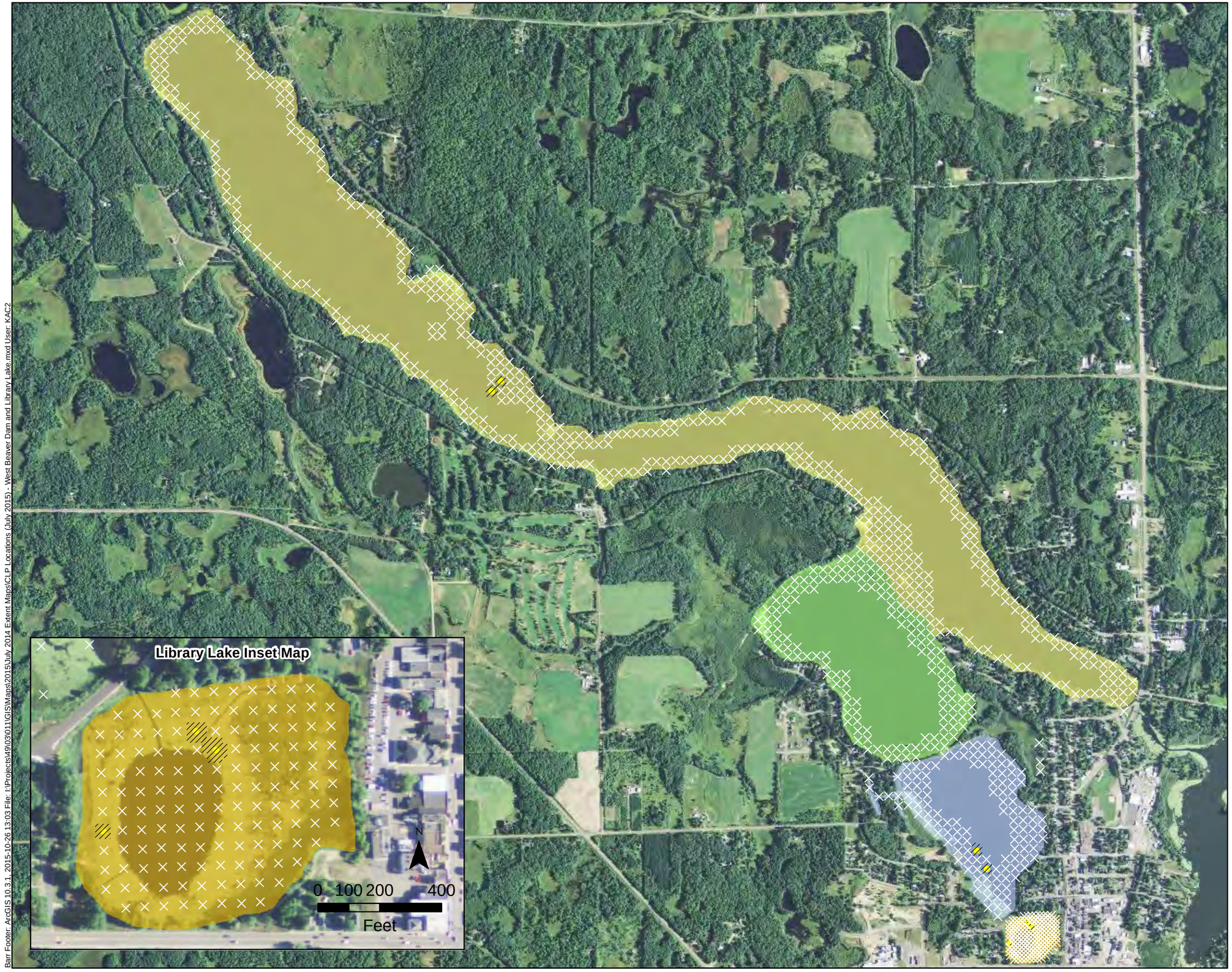

CLP Observed

No CLP Present

Approximate Extent of CLP (July 2015)

Total Area of CLP: 3.26 Acres

Library Lake (0.28 Acres)

Rabbit Island Bay (1.44 Acres)

West Lake (1.54 Acres)

Williams Bay (0 Acres)

N

0 750 1,500 3,000

Feet

BARR

JULY 2015 CURLY-LEAF PONDWEED SAMPLE LOCATIONS
Beaver Dam and Library Lake
Barron County, WI

Barr Footer: ArcGIS 10.3.1, 2015-10-26 13:03 File: I:\Projects\49\03\011\GIS\Maps\2015\July 2014 Extent Maps\CLP Locations (July 2015) - West Beaver Dam and Library Lake.mxd User: KAC2

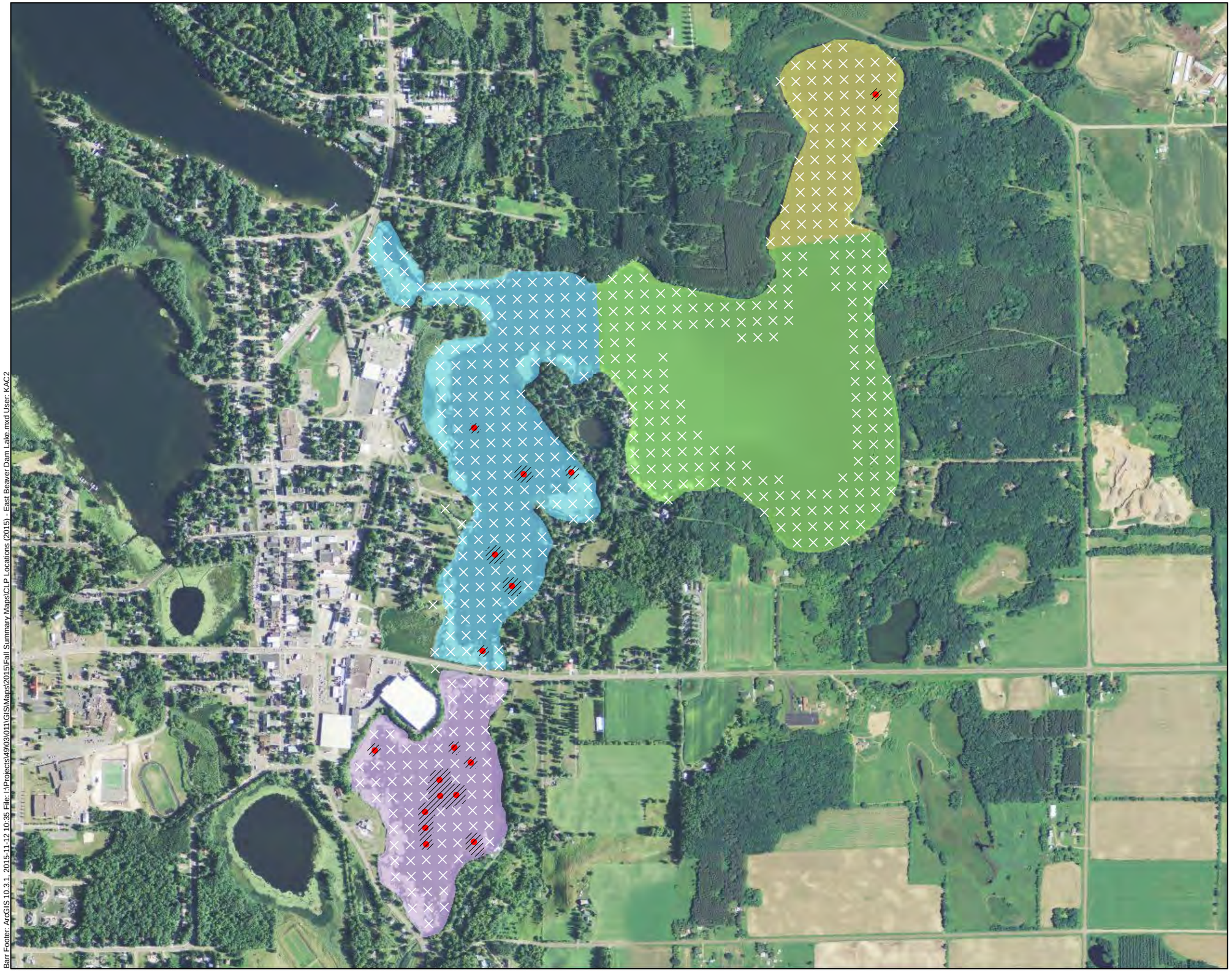

CLP Observed

No CLP Present

Approximate Extent of CLP (2015)

Total Area of CLP: 8.53 Acres

East Lake (0 Acres)

City Bay (2.69 Acres)

Cemetery Bay (5.59 Acres)

Norwegian Bay (0.25 Acres)

N

0 450 900 1,800

Feet

BARR

FALL 2015 CURLY-LEAF PONDWEED
SAMPLE LOCATIONS
Beaver Dam and Library Lake
Barron County, WI

Barr Footer: ArcGIS 10.3.1, 2015-11-12 10:35 File: I:\Projects\49\03\011\GIS\Maps\2015\Fall Summary Maps\CLP Locations (2015) - East Beaver Dam Lake.mxd User: KAC2

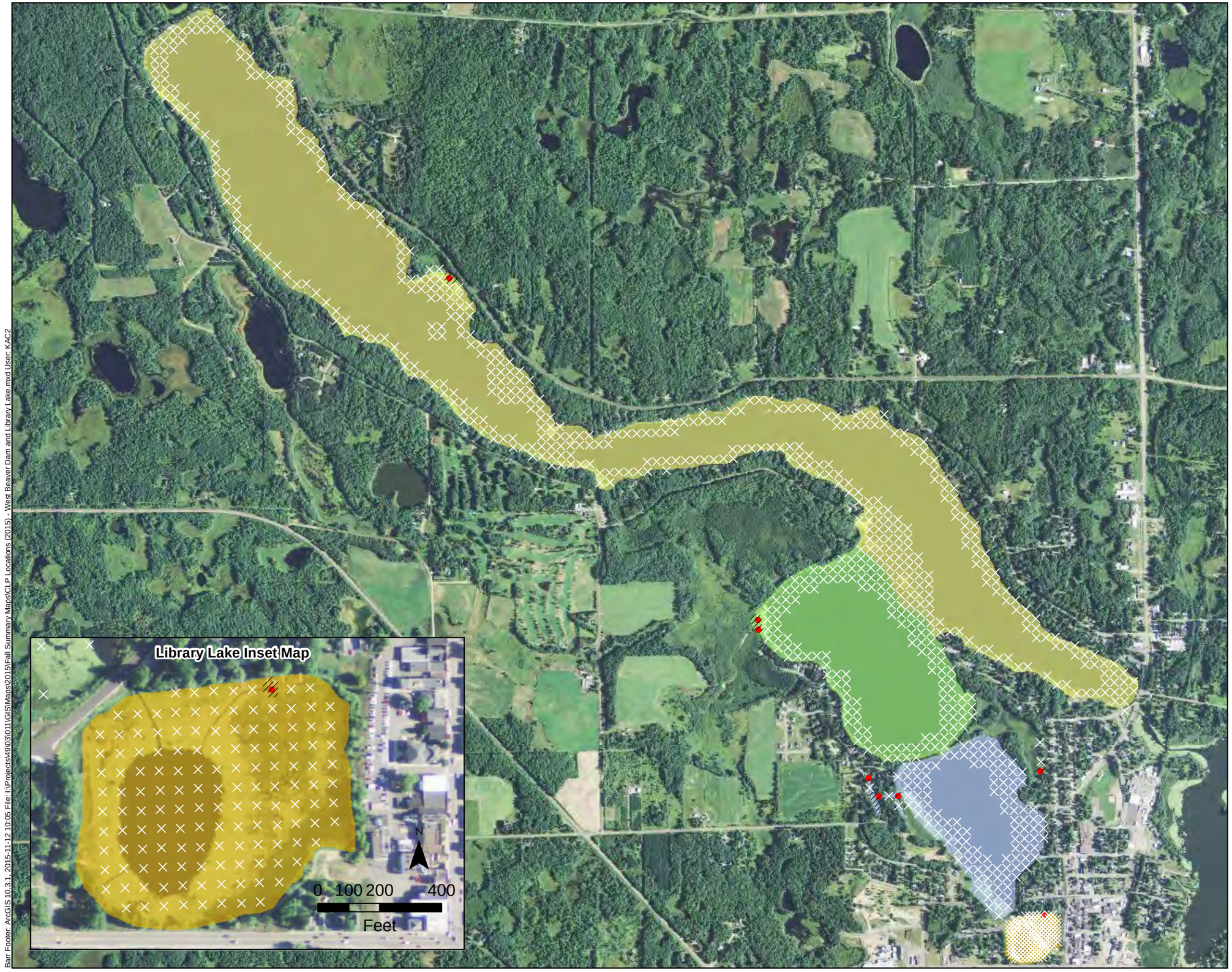

CLP Observed

No CLP Present

Approximate Extent of CLP (2015)

Total Area of CLP: 3.47 Acres

Library Lake (0.06 Acres)

Rabbit Island Bay (1.70 Acres)

West Lake (0.66 Acres)

Williams Bay (1.06 Acres)

N

0 750 1,500 3,000

Feet

BARR

FALL 2015 CURLY-LEAF PONDWEED
SAMPLE LOCATIONS
Beaver Dam and Library Lake
Barron County, WI

Barr Footer: ArcGIS 10.3.1, 2015-11-12 10:05 File: I:\Projects\49\03\011\GIS\Maps\2015\Fall Summary Maps\CLP Locations (2015) - West Beaver Dam and Library Lake.mxd User: KAC2

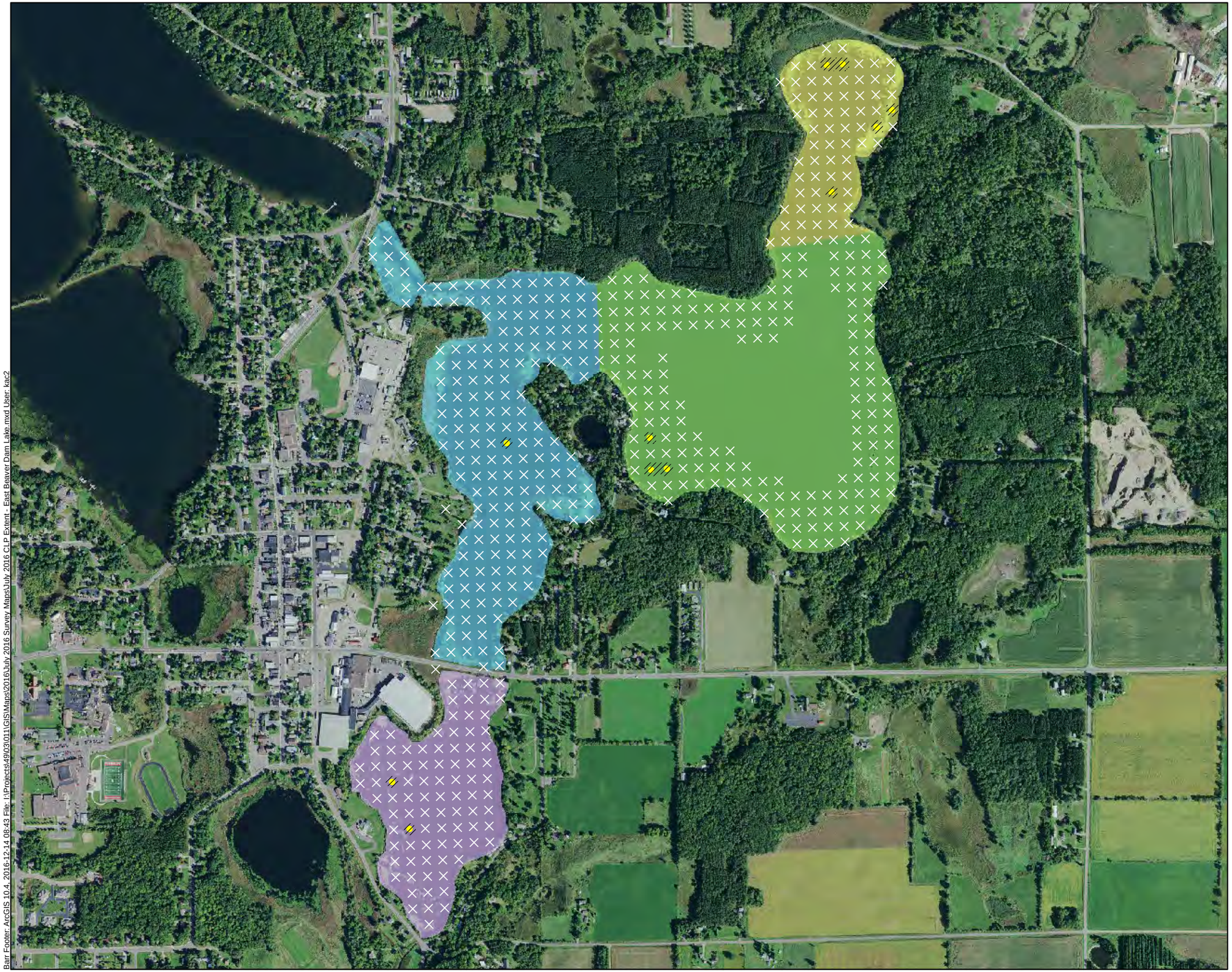

CLP Observed

No CLP Present

Approximate Extent of CLP (July 2016)

Total Area of CLP: 3.41 Acres

East Lake (1.03 Acres)

City Bay (0.25 Acres)

Cemetery Bay (0.50 Acres)

Norwegian Bay (1.63 Acres)

N

0 450 900 1,800

Feet

BARR

JULY 2016 CURLY-LEAF PONDWEED EXTENT

Beaver Dam and Library Lake

Barron County, WI

Barr Footer: ArcGIS 10.4, 2016-12-14 08:43 File: I:\Projects\49\03\011\GIS\Maps\2016\July 2016 Survey Maps\July 2016 CLP Extent - East Beaver Dam Lake.mxd User: kac2

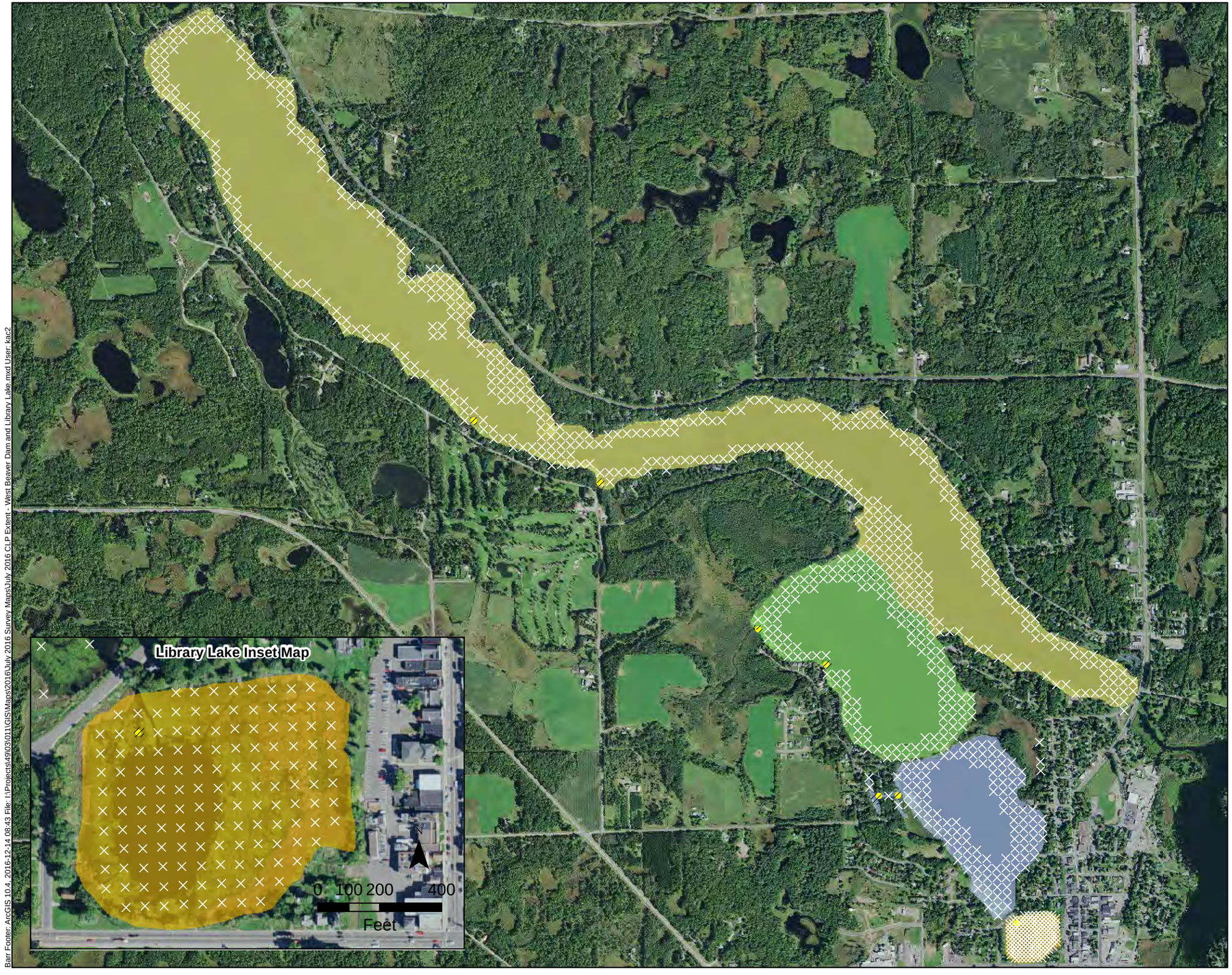

CLP Observed

No CLP Present

Approximate Extent of CLP (July 2016)

Total Area of CLP: 2.16 Acres

Library Lake (0.02 Acres)

Rabbit Island Bay (0.77 Acres)

West Lake (0.70 Acres)

Williams Bay (0.67 Acres)

N

0 750 1,500 3,000

Feet

BARR

JULY 2016 CURLY-LEAF PONDWEED EXTENT

Beaver Dam and Library Lake

Barron County, WI

Barr Footer: ArcGIS 10.4, 2016-12-14 08:43 File: I:\Projects\49\03\011\GIS\Maps\2016\July 2016 Survey Maps\July 2016 CLP Extent - West Beaver Dam and Library Lake.mxd User: kac2

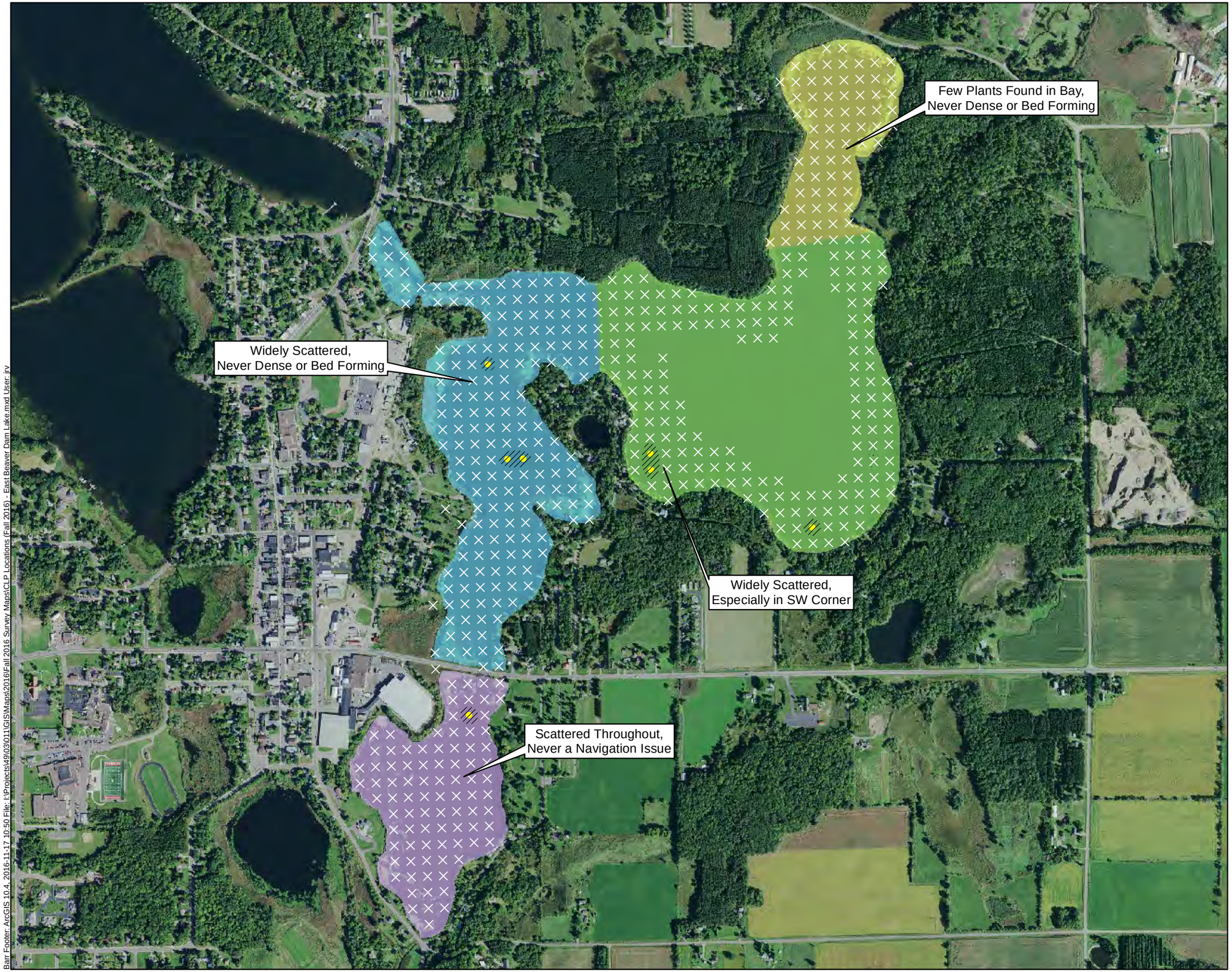

CLP Observed

No CLP Present

Approximate Extent of CLP (Fall 2016)

Total Area of CLP: 3.4 Acres

East Lake (1.6 Acres)

City Bay (1.3 Acres)

Cemetery Bay (0.5 Acres)

Norwegian Bay (0 Acres)

N

0 450 900 1,800

Feet

BARR

FALL 2016 CURLY-LEAF PONDWEED EXTENT
Beaver Dam and Library Lake
Barron County, WI

Barr Footer: ArcGIS 10.4, 2016-11-17 10:50 File: I:\Projects\49\03\011\GIS\Maps\2016\Fall 2016 Survey Maps\CLP Locations (Fall 2016) - East Beaver Dam Lake.mxd User: jrv

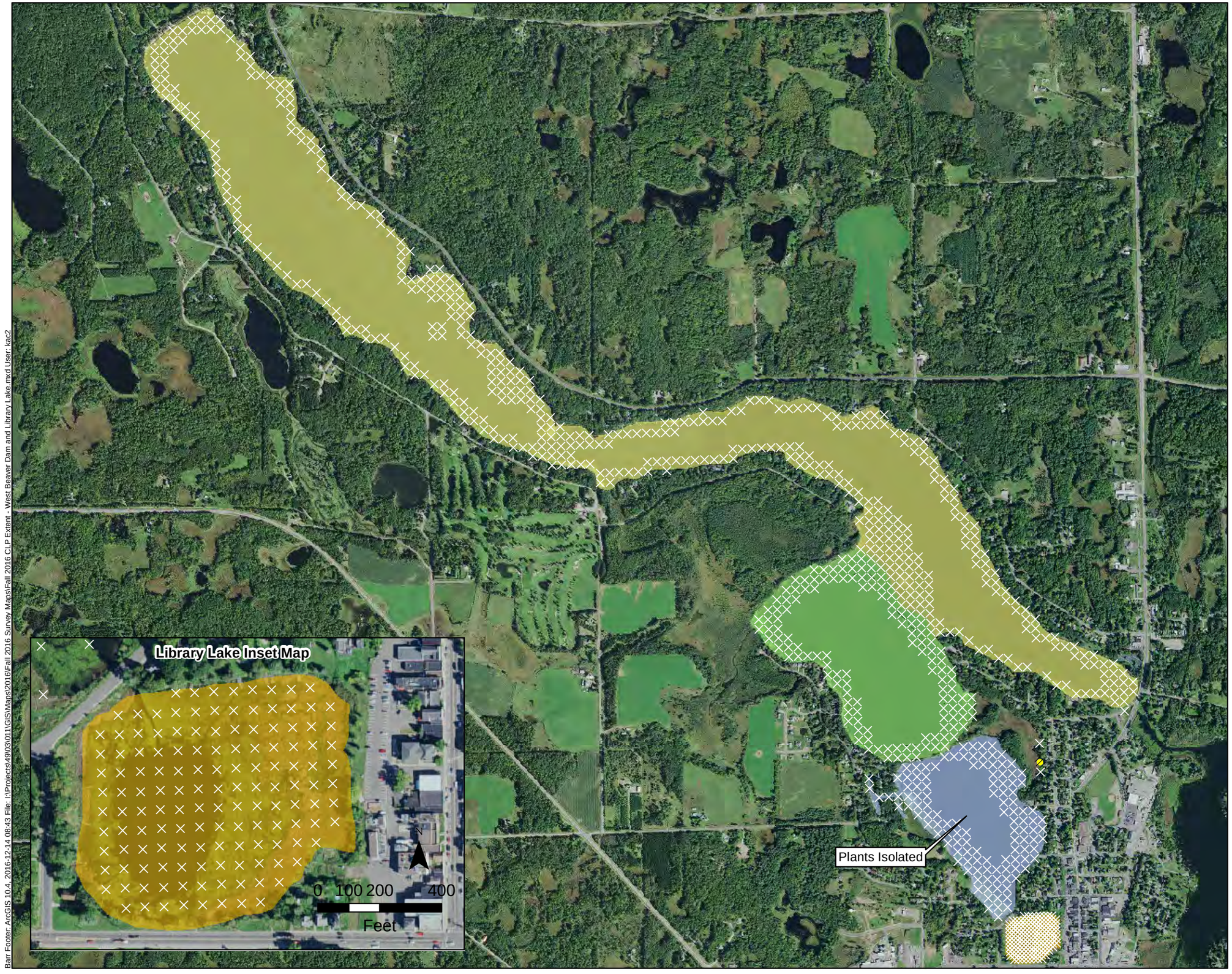

CLP Observed

No CLP Present

Approximate Extent of CLP (Fall 2016)

Total Area of CLP: 0.5 Acres

Library Lake (0 Acres)

Rabbit Island Bay (0.5 Acres)

West Lake (0 Acres)

Williams Bay (0 Acres)

N

0 750 1,500 3,000

Feet

BARR

FALL 2016 CURLY-LEAF PONDWEED EXTENT
Beaver Dam and Library Lake
Barron County, WI

Barr Footer: ArcGIS 10.4, 2016-12-14 08:43 File: I:\Projects\49\03\011\GIS\Maps\2016\Fall 2016 Survey Maps\Fall 2016 CLP Extent - West Beaver Dam and Library Lake.mxd User: kac2

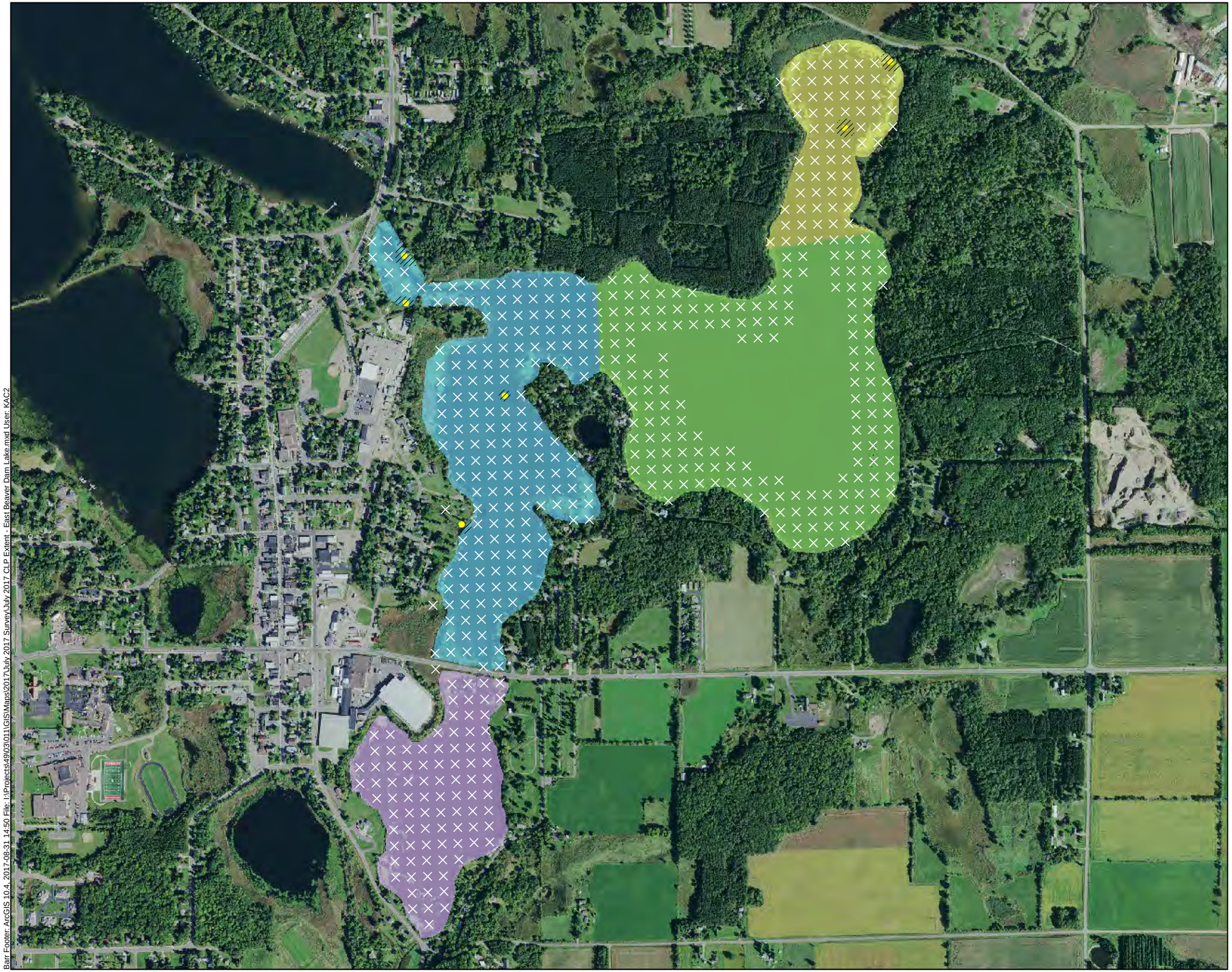

CLP Observed

No CLP Present

Approximate Extent of CLP (July 2017)

Total Area of CLP: 2.49 Acres

East Lake (0 Acres)

City Bay (1.41 Acres)

Cemetery Bay (0 Acres)

Norwegian Bay (1.08 Acres)

N

0 450 900 1,800

Feet

BARR

JULY 2017 CURLY-LEAF PONDWEED EXTENT
Beaver Dam and Library Lake
Barron County, WI

Barr Footer: ArcGIS 10.4, 2017-08-31 14:50 File: I:\Projects\49\03\011\GIS\Maps\2017\July 2017 Survey\July 2017 CLP Extent - East Beaver Dam Lake.mxd User: KAC2

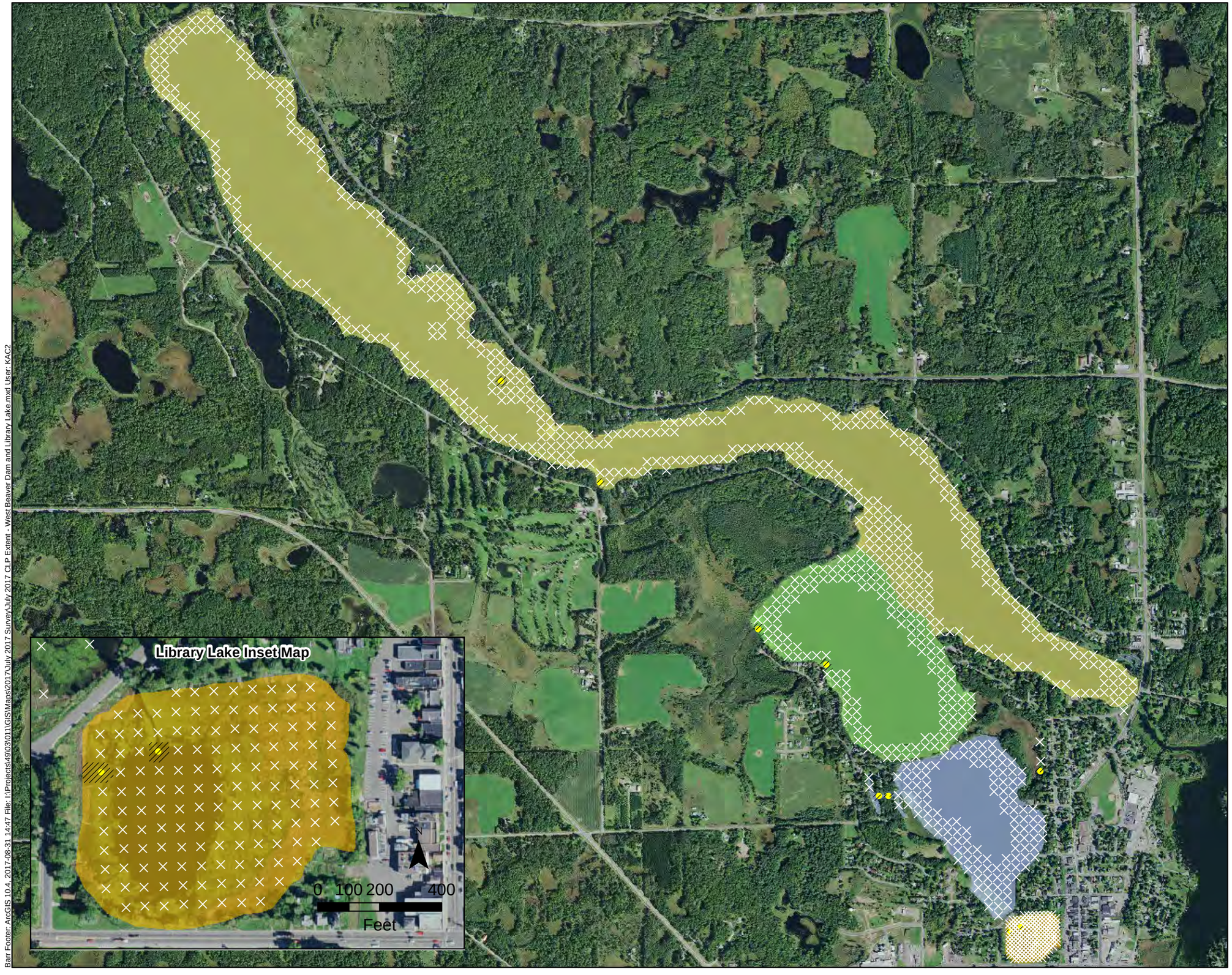

CLP Observed

No CLP Present

Approximate Extent of CLP (July 2017)

Total Area of CLP: 3.21 Acres

Library Lake (0.23 Acres)

Rabbit Island Bay (0.88 Acres)

West Lake (0.97 Acres)

Williams Bay (1.13 Acres)

N

0 750 1,500 3,000

Feet

BARR

JULY 2017 CURLY-LEAF PONDWEED EXTENT
Beaver Dam and Library Lake
Barron County, WI

Barr Footer: ArcGIS 10.4, 2017-08-31, 14:47 File: I:\Projects\49\03\011\GIS\Maps\2017\July 2017 Survey\July 2017 CLP Extent - West Beaver Dam and Library Lake.mxd User: KAC2

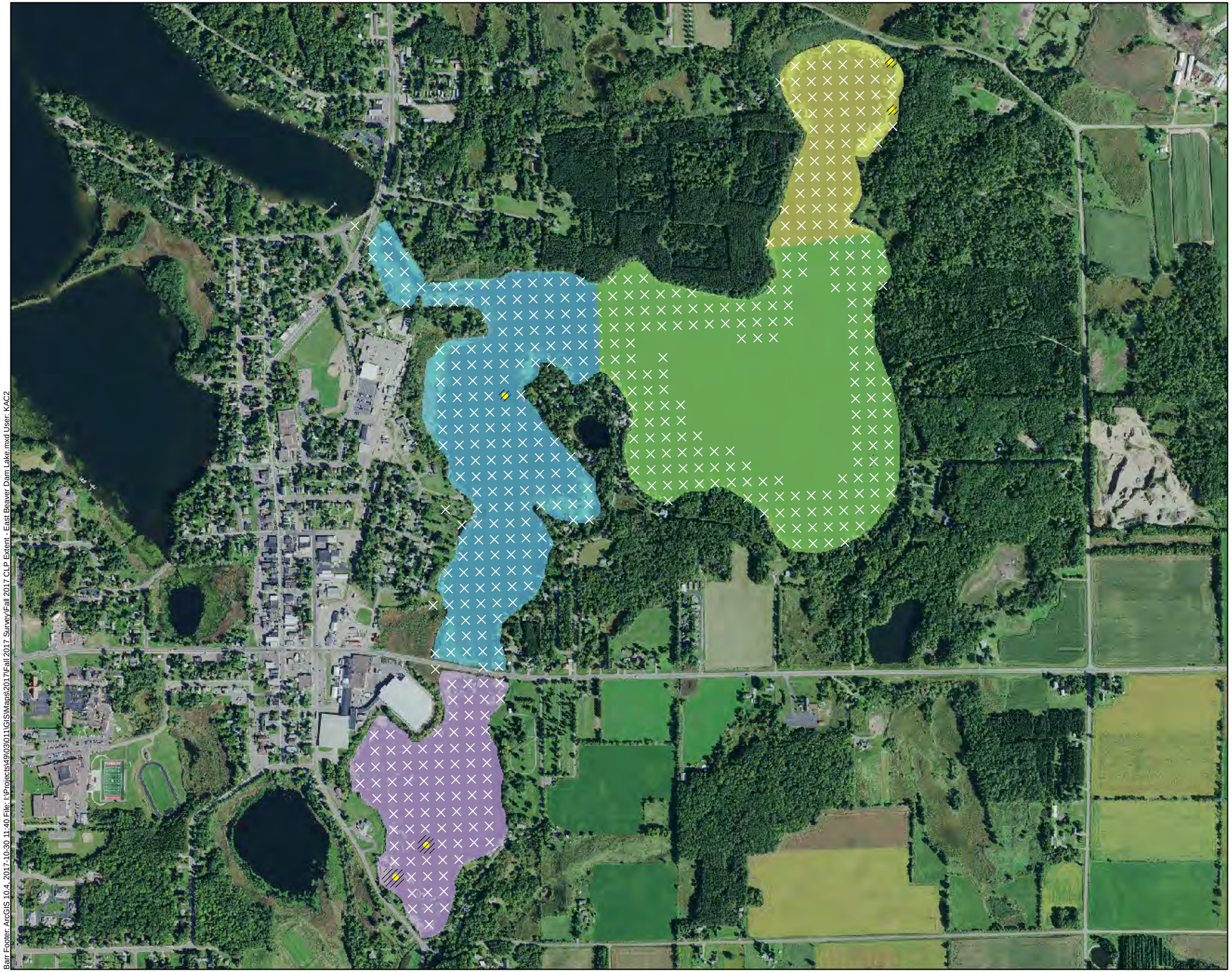

CLP Observed

No CLP Present

Approximate Extent of CLP (Fall 2017)

Total Area of CLP: 2.09 Acres

East Lake (0 Acres)

City Bay (0.25 Acres)

Cemetery Bay (1.38 Acres)

Norwegian Bay (0.46 Acres)

N

0 450 900 1,800

Feet

BARR

FALL 2017 CURLY-LEAF PONDWEED EXTENT
Beaver Dam and Library Lake
Barron County, WI

Barr Footer: ArcGIS 10.4, 2017-10-30 11:40 File: I:\Projects\49\03\011\Gis\Maps\2017\Fall 2017_Survey\Fall 2017 CLP Extent - East Beaver Dam Lake.mxd User: KAC2

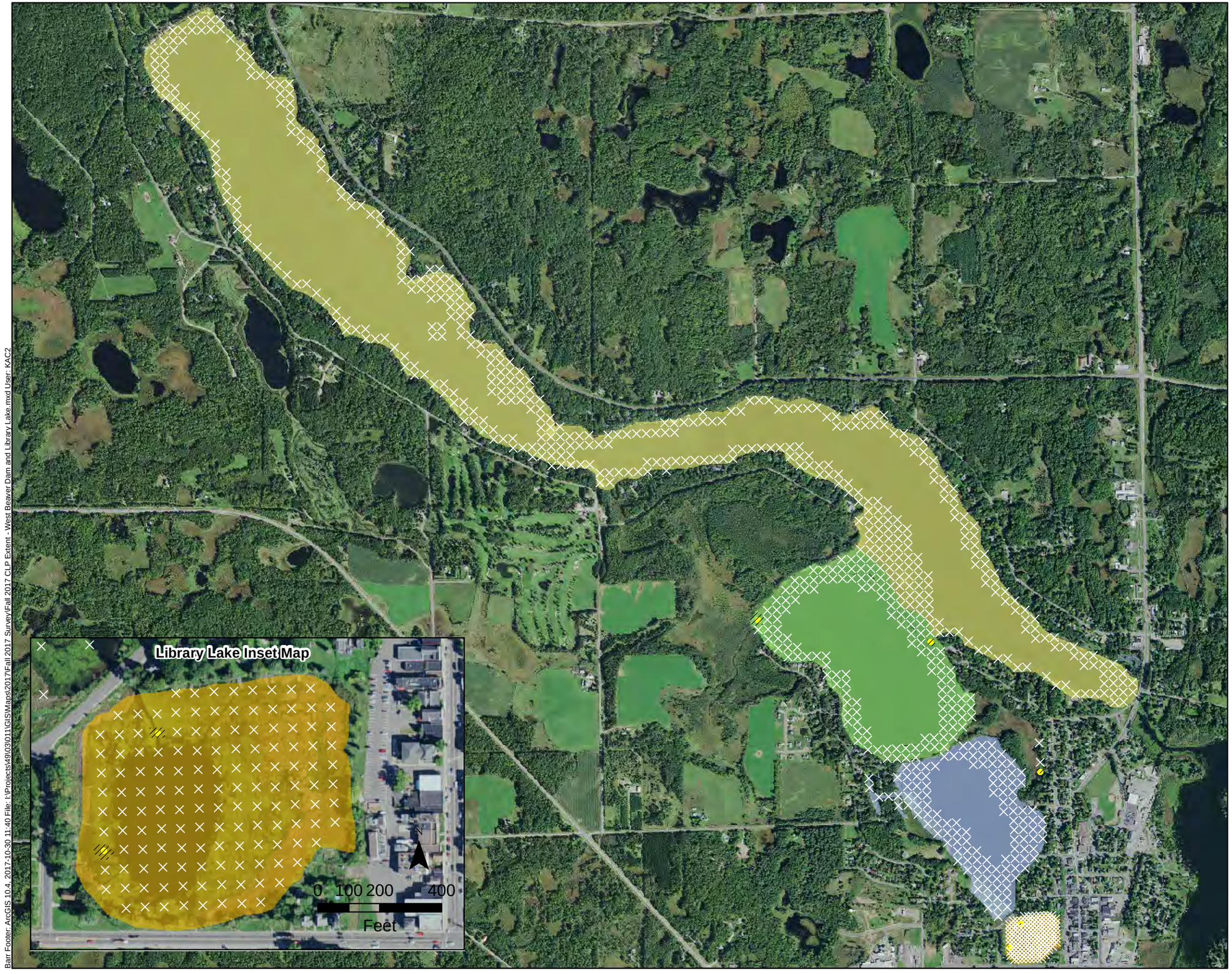

CLP Observed

No CLP Present

Approximate Extent of CLP (Fall 2017)

Total Area of CLP: 1.44 Acres

Library Lake (0.09 Acres)

Rabbit Island Bay (0.21 Acres)

West Lake (0 Acres)

Williams Bay (1.14 Acres)

N

0 750 1,500 3,000

Feet

BARR

FALL 2017 CURLY-LEAF PONDWEED EXTENT
Beaver Dam and Library Lake
Barron County, WI

Barr Footer: ArcGIS 10.4, 2017-10-30 11:40 File: I:\Projects\49\03\011\GIS\Maps\2017\Fall 2017 Survey\Fall 2017 CLP Extent - West Beaver Dam and Library Lake.mxd User: KAC2

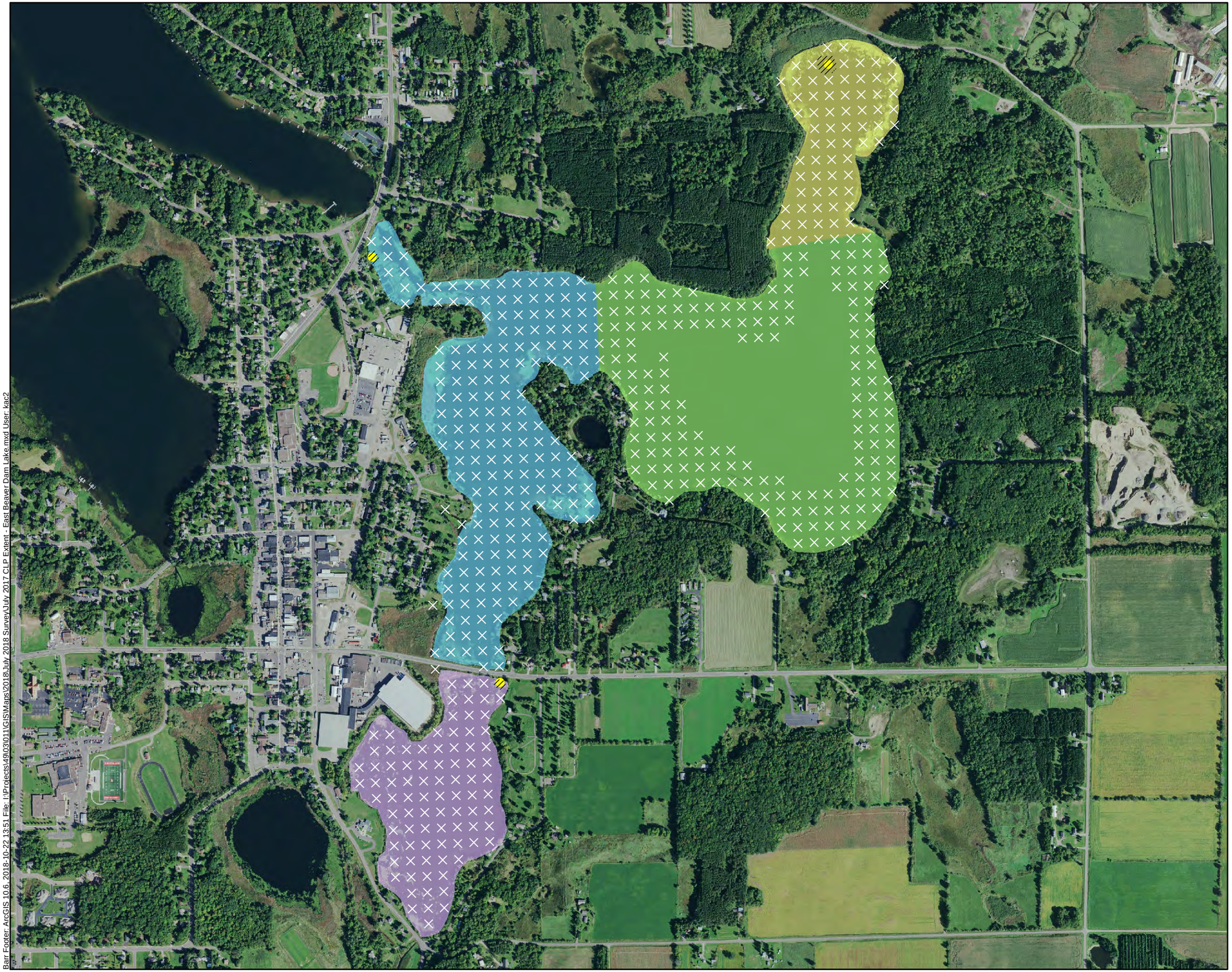

CLP Observed

No CLP Present

Approximate Extent of CLP (July 2018)

Total Area of CLP: 1.08 Acres

East Lake (0 Acres)

City Bay (0.23 Acres)

Cemetery Bay (0.21 Acres)

Norwegian Bay (0.64 Acres)

N

0 450 900 1,800

Feet

BARR

JULY 2018 CURLY-LEAF PONDWEED EXTENT

Beaver Dam and Library Lake

Barron County, WI

Barr Footer: ArcGIS 10.6, 2018-10-22 13:51 File: I:\Projects\49\03\011\GIS\Maps\2018\July 2018 Survey\July 2017 CLP Extent - East Beaver Dam Lake.mxd User: kac2

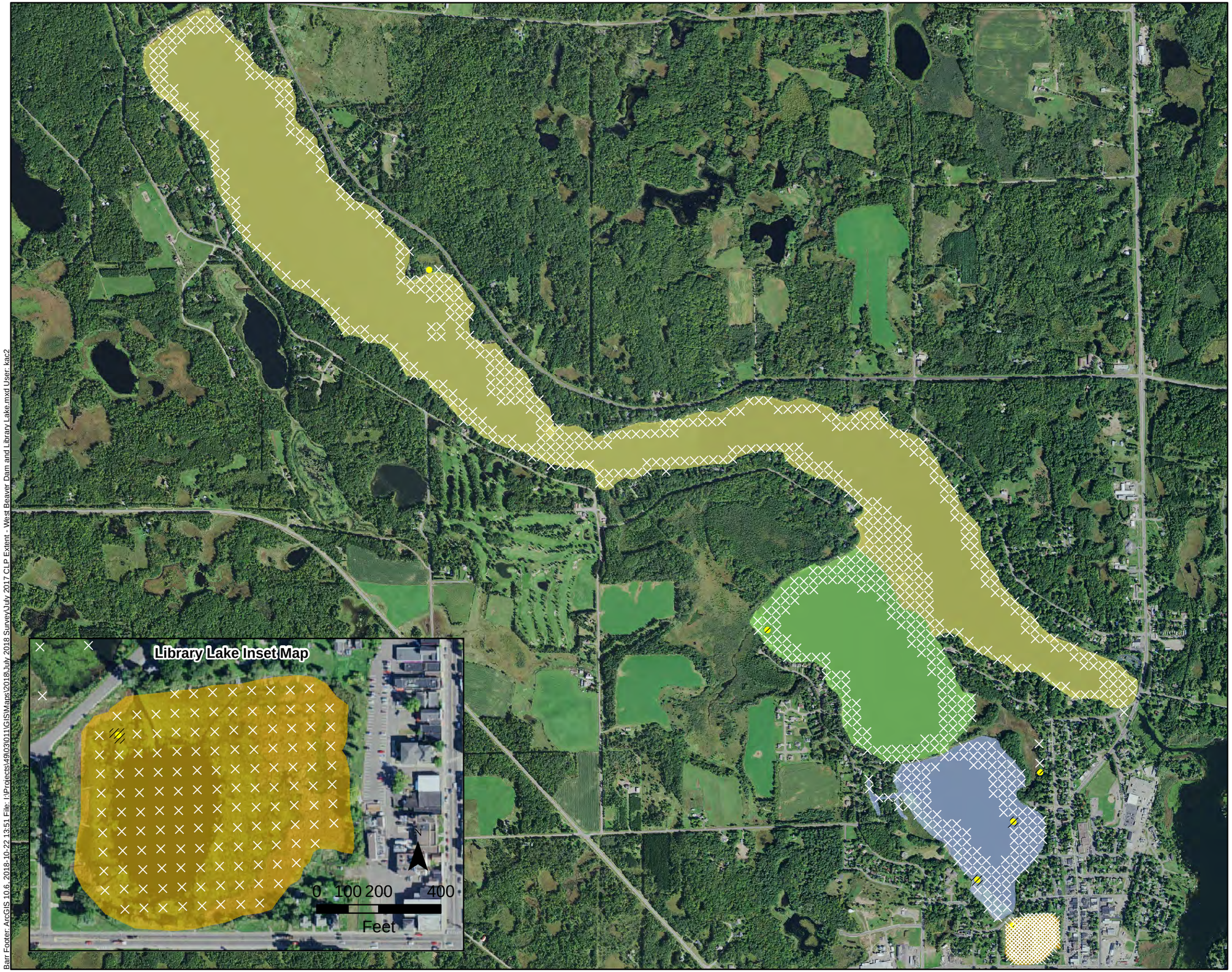

CLP Observed

No CLP Present

Approximate Extent of CLP (July 2018)

Total Area of CLP: 1.87 Acres

Library Lake (0.05 Acres)

Rabbit Island Bay (1.57 Acres)

West Lake (0 Acres)

Williams Bay (0.25 Acres)

N

0 750 1,500 3,000

Feet

BARR

JULY 2018 CURLY-LEAF PONDWEED EXTENT
Beaver Dam and Library Lake
Barron County, WI

Barr Footer: ArcGIS 10.6, 2018-10-22 13:51 File: I:\Projects\49\03\011\GIS\Maps\2018\July 2018 Survey\July 2017 CLP Extent - West Beaver Dam and Library Lake.mxd User: kac2

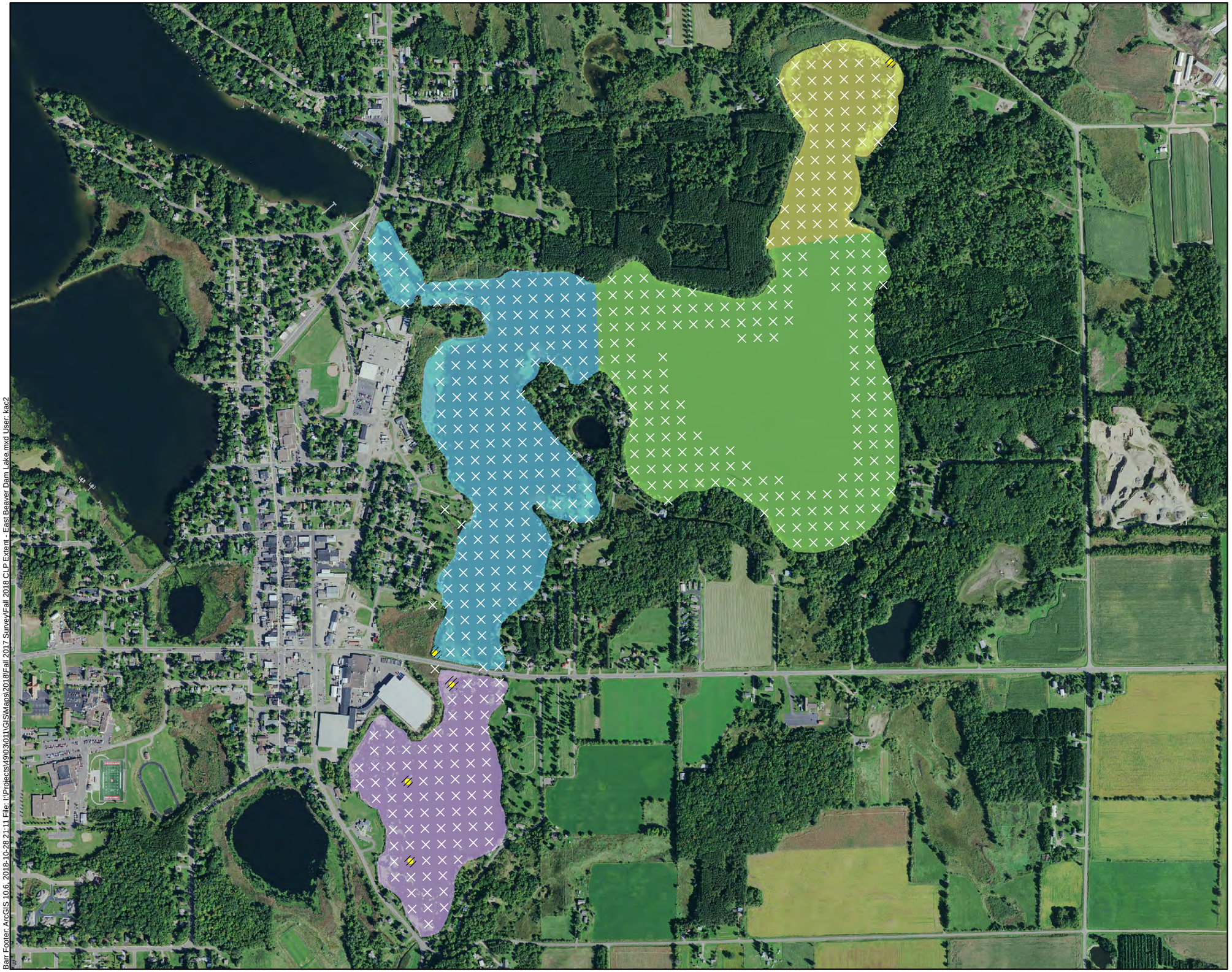

CLP Observed

No CLP Present

Approximate Extent of CLP (Fall 2018)

Total Area of CLP: 1.27 Acres

East Lake (0 Acres)

City Bay (0.85 Acres)

Cemetery Bay (0.21 Acres)

Norwegian Bay (0.21 Acres)

N

0 450 900 1,800

Feet

BARR

FALL 2018 CURLY-LEAF PONDWEED EXTENT
Beaver Dam and Library Lake
Barron County, WI

Barr Footer: ArcGIS 10.6, 2018-10-28 21:11 File: I:\Projects\49\03\011\GIS\Maps\2018\Fall 2017 Survey\Fall 2018 CLP Extent - East Beaver Dam Lake.mxd User: kac2

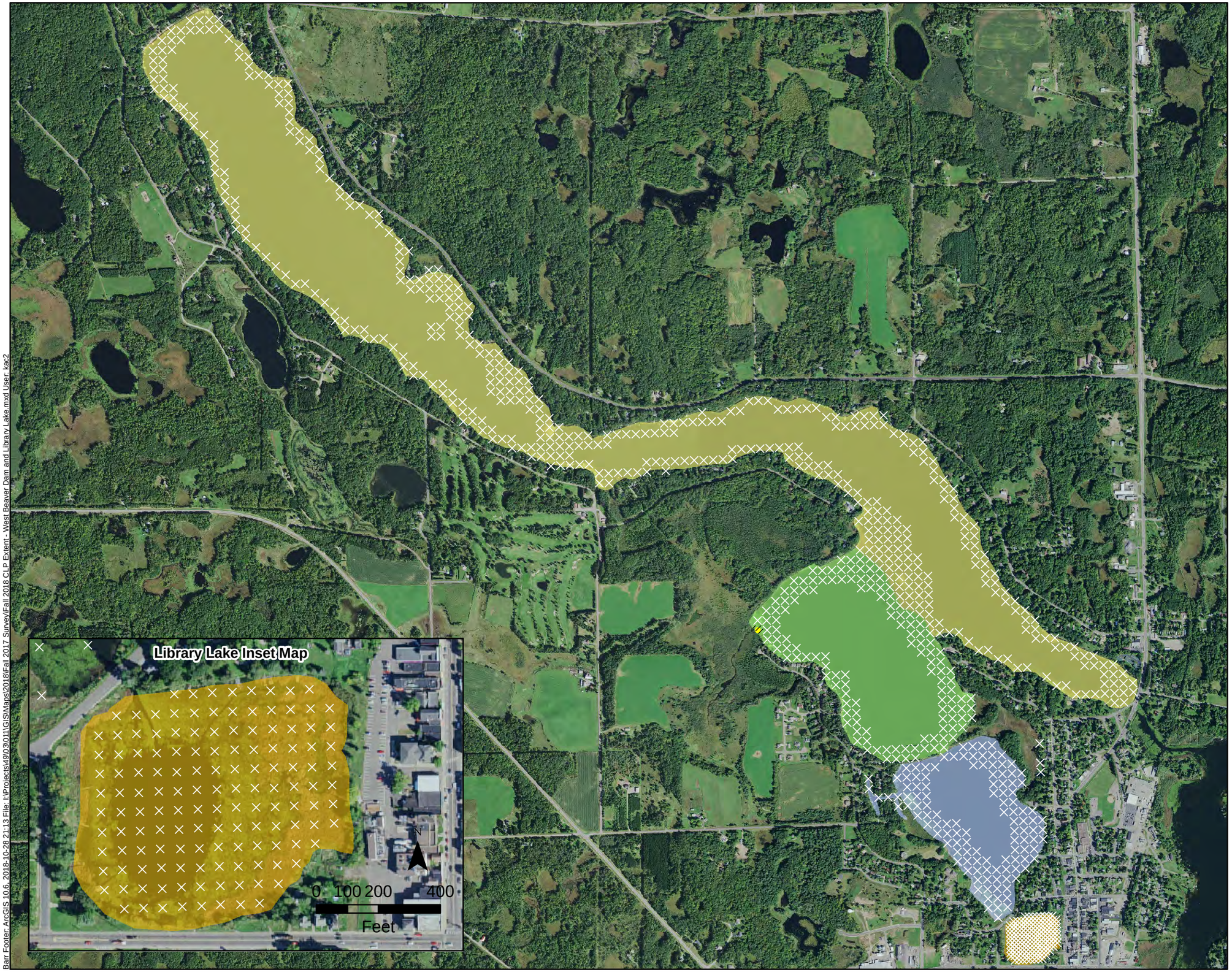

CLP Observed

No CLP Present

Approximate Extent of CLP (Fall 2018)

Total Area of CLP: 0.45 Acres

Library Lake (0 Acres)

Rabbit Island Bay (0 Acres)

West Lake (0 Acres)

Williams Bay (0.45 Acres)

N

0 750 1,500 3,000

Feet

BARR

FALL 2018 CURLY-LEAF PONDWEED EXTENT
Beaver Dam and Library Lake
Barron County, WI

Barr Footer: ArcGIS 10.6, 2018-10-28 21:13 File: I:\Projects\49\03\011\GIS\Maps\2018\Fall 2017 Survey\Fall 2018 CLP Extent - West Beaver Dam and Library Lake.mxd User: kac2

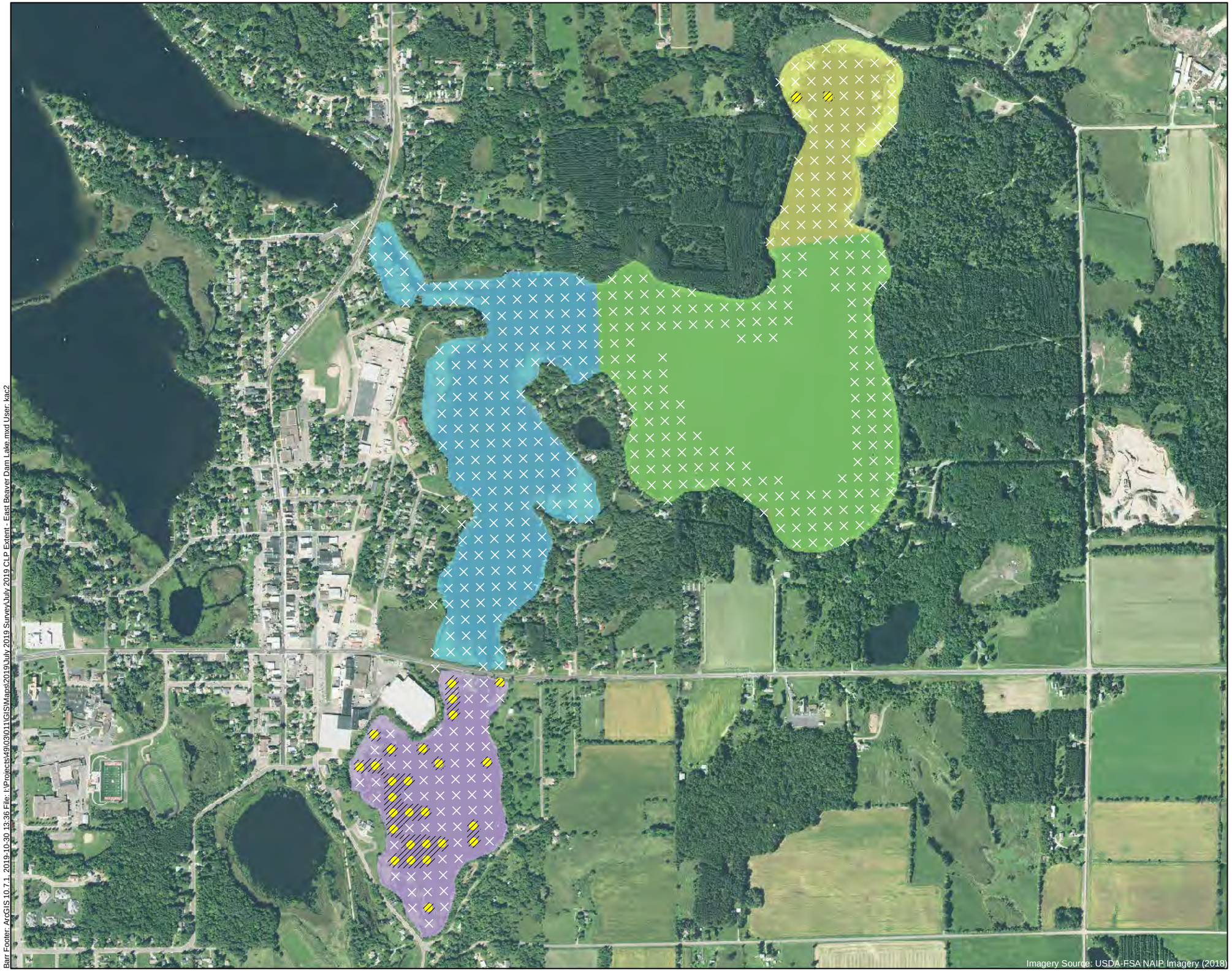

CLP Observed

No CLP Present

Approximate Extent of CLP (July 2019)

Total Area of CLP: 12.34 Acres

East Lake (0 Acres)

City Bay (0 Acres)

Cemetery Bay (11.84 Acres)

Norwegian Bay (0.50 Acres)

N

0 450 900 1,800

Feet

BARR

JULY 2019 CURLY-LEAF PONDWEED EXTENT

Beaver Dam and Library Lake

Barron County, WI

Barr Footer: ArcGIS 10.7.1, 2019-10-30 13:36 File: I:\Projects\49\03\011\GIS\Maps\2019\July 2019 Survey\July 2019 CLP Extent - East Beaver Dam Lake.mxd User: kac2

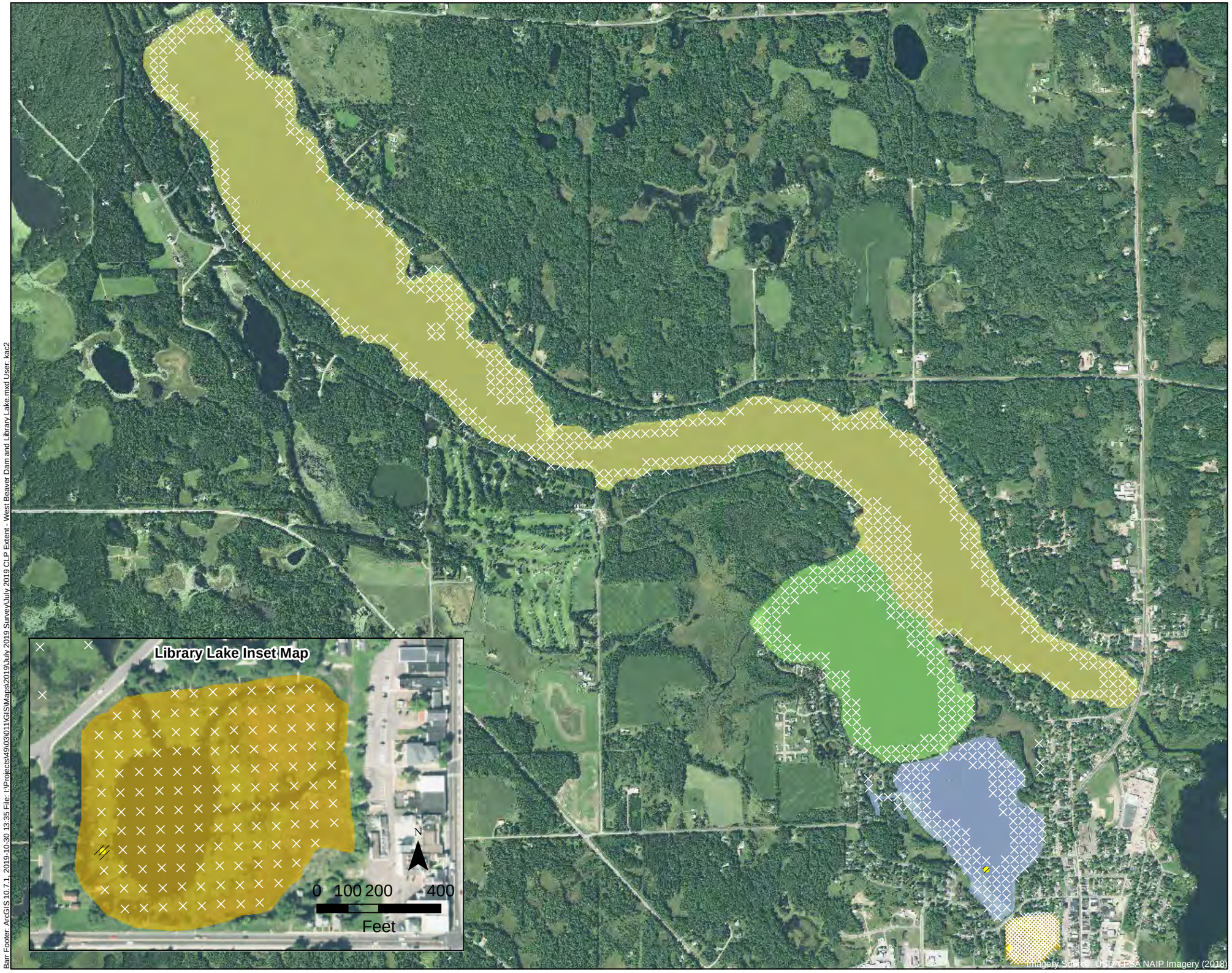

CLP Observed

No CLP Present

Approximate Extent of CLP (July 2019)

Total Area of CLP: 0.29 Acres

Library Lake (0.04 Acres)

Rabbit Island Bay (0.25 Acres)

West Lake (0 Acres)

Williams Bay (0 Acres)

N

0 750 1,500 3,000

Feet

BARR

JULY 2019 CURLY-LEAF PONDWEED EXTENT
Beaver Dam and Library Lake
Barron County, WI

Barr Footer: ArcGIS 10.7.1, 2019-10-30 13:35 File: I:\Projects\49\03\011\GIS\Maps\2019\July 2019 Survey\July 2019 CLP Extent - West Beaver Dam and Library Lake.mxd User: kac2

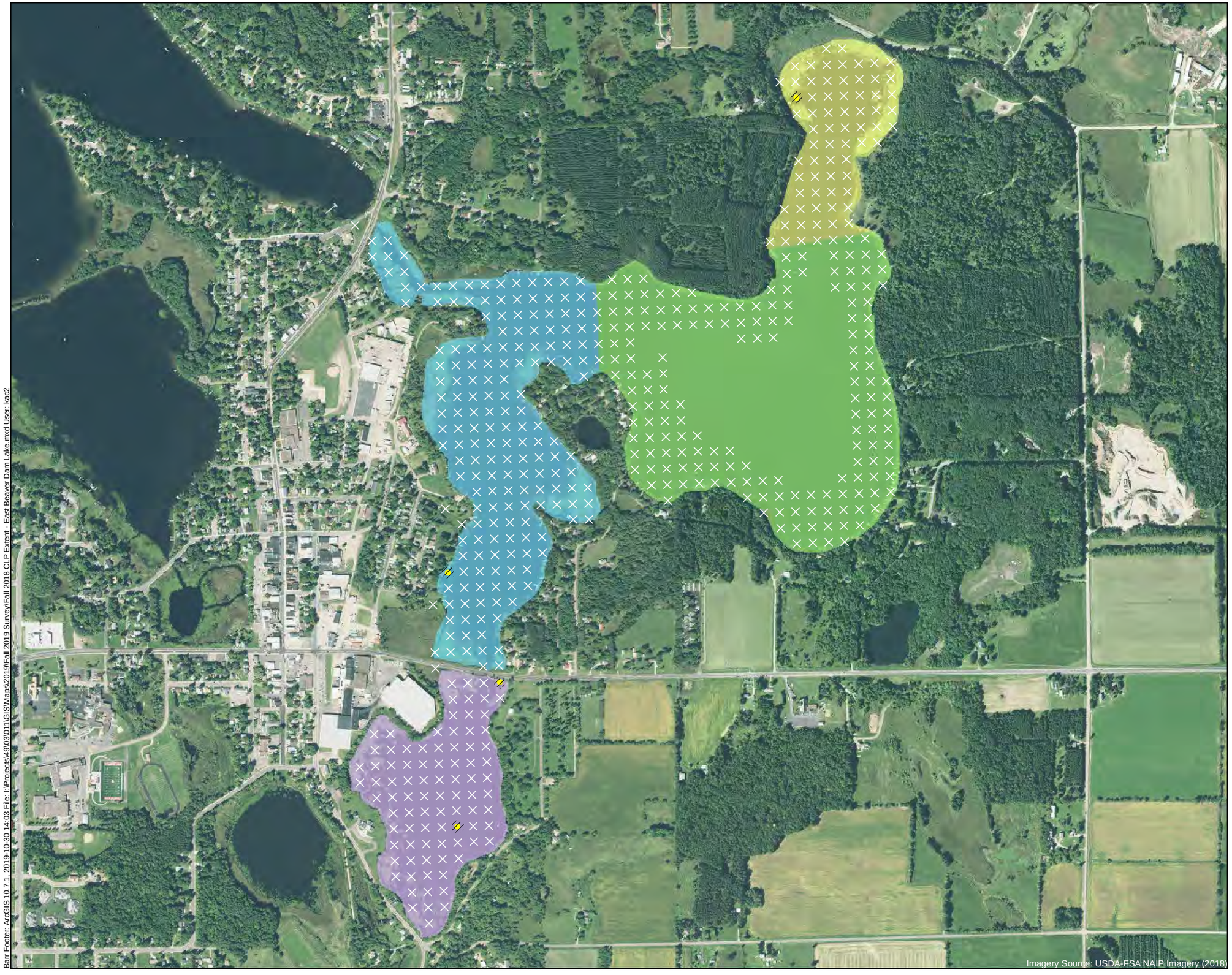

CLP Observed

No CLP Present

Approximate Extent of CLP (Fall 2019)

Total Area of CLP: 0.95 Acres

East Lake (0 Acres)

City Bay (0.25 Acres)

Cemetery Bay (0.45 Acres)

Norwegian Bay (0.25 Acres)

N

0 450 900 1,800

Feet

BARR

FALL 2019 CURLY-LEAF PONDWEED EXTENT
Beaver Dam and Library Lake
Barron County, WI

Barr Footer: ArcGIS 10.7.1, 2019-10-30 14:03 File: I:\Projects\49\03\011\GIS\Maps\2019\Fall 2019 Survey\Fall 2018 CLP Extent - East Beaver Dam Lake.mxd User: kac2

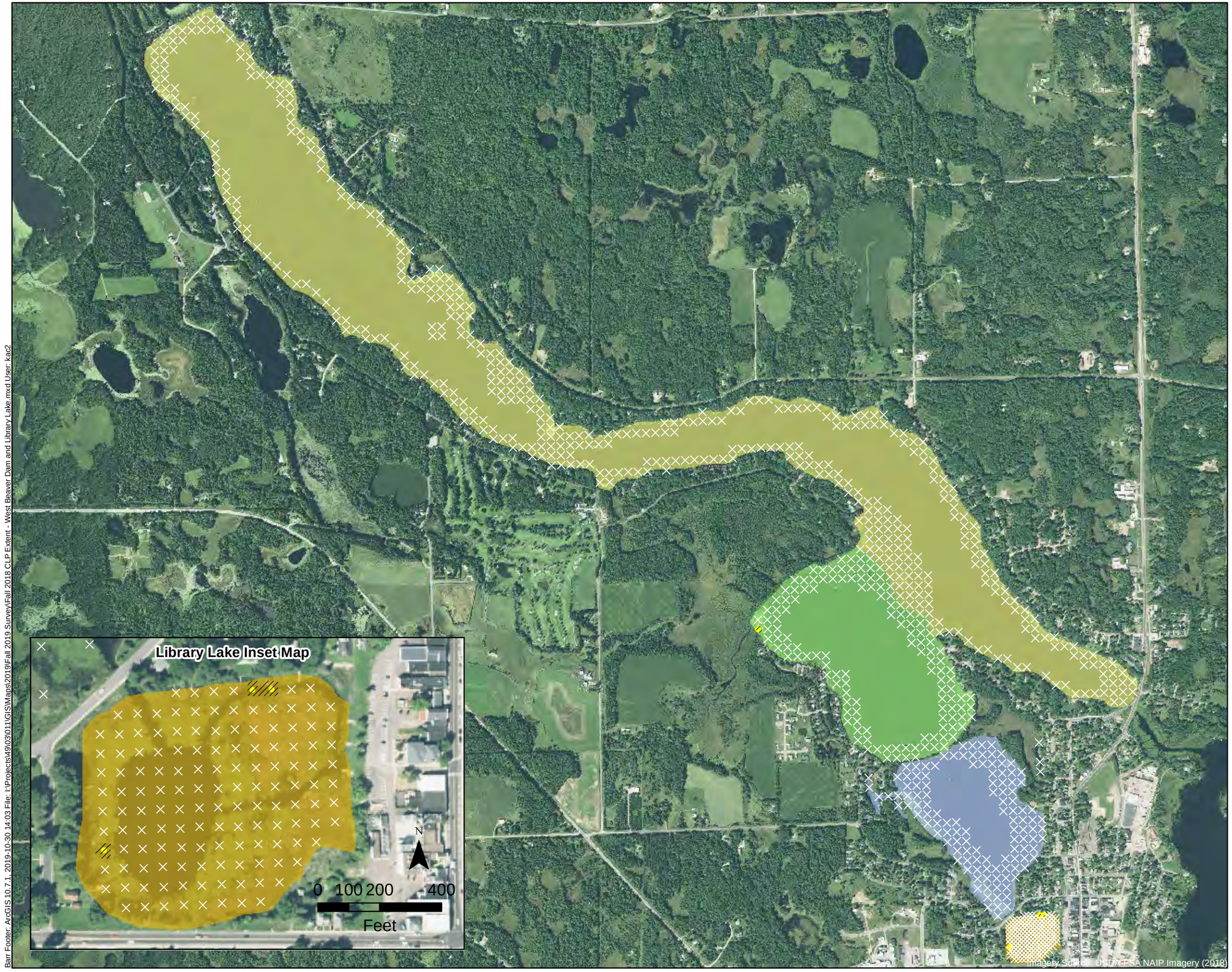

CLP Observed

No CLP Present

Approximate Extent of CLP (Fall 2019)

Total Area of CLP: 0.33 Acres

Library Lake (0.15 Acres)

Rabbit Island Bay (0 Acres)

West Lake (0 Acres)

Williams Bay (0.18 Acres)

N

0 750 1,500 3,000

Feet

BARR

FALL 2019 CURLY-LEAF PONDWEED EXTENT
Beaver Dam and Library Lake
Barron County, WI

Barr Footer: ArcGIS 10.7.1, 2019-10-30 14:03 File: I:\Projects\49\03\011\GIS\Maps\2019\Fall 2019 Survey\Fall 2018 CLP Extent - West Beaver Dam and Library Lake.mxd User: kac2

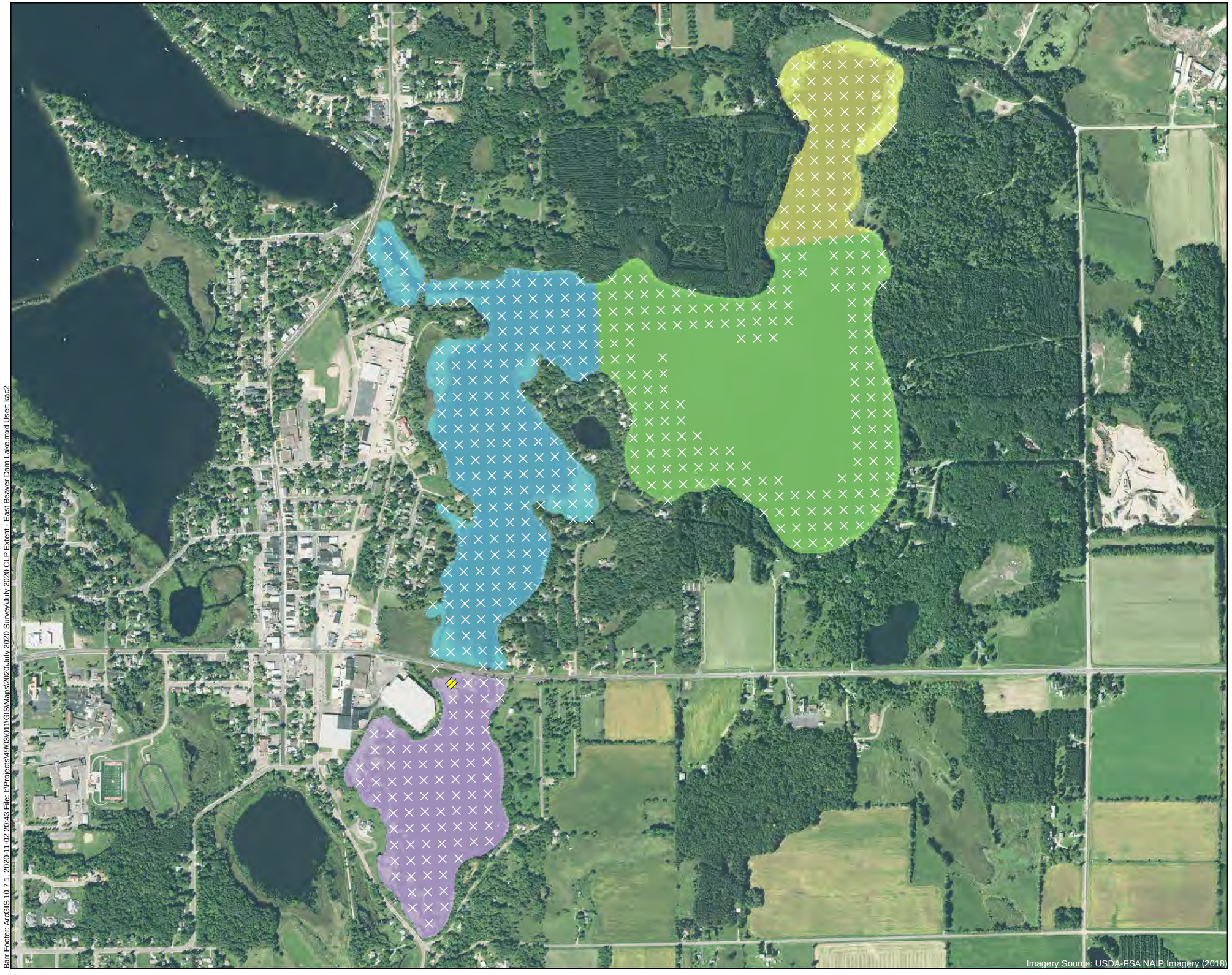

CLP Observed

No CLP Present

Approximate Extent of CLP (July 2020)

Total Area of CLP: 0.28 Acres

East Lake (0 Acres)

City Bay (0 Acres)

Cemetery Bay (0.28 Acres)

Norwegian Bay (0 Acres)

N

0 450 900 1,800

Feet

BARR

JULY 2020 CURLY-LEAF PONDWEED EXTENT
Beaver Dam and Library Lake
Barron County, WI

Barr Footer: ArcGIS 10.7.1, 2020-11-02 20:43 File: I:\Projects\49\03\011\GIS\Maps\2020\July 2020 Survey\July 2020 CLP Extent - East Beaver Dam Lake.mxd User: kac2

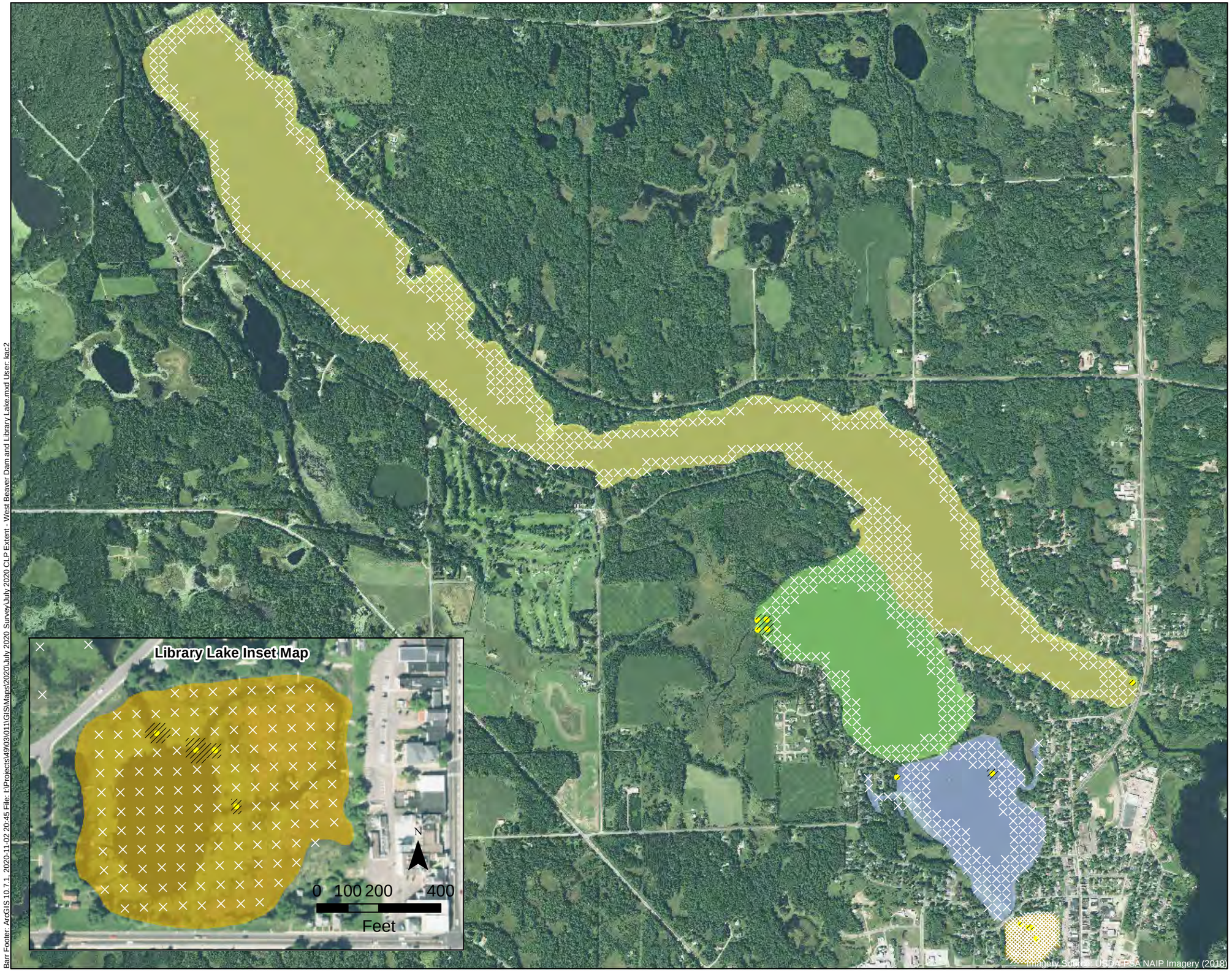

CLP Observed

No CLP Present

Approximate Extent of CLP (July 2020)

Total Area of CLP: 3.38 Acres

Library Lake (0.31 Acres)

Rabbit Island Bay (0.83 Acres)

West Lake (0.23 Acres)

Williams Bay (2.01 Acres)

N

0 750 1,500 3,000

Feet

BARR

JULY 2020 CURLY-LEAF PONDWEED EXTENT
Beaver Dam and Library Lake
Barron County, WI

Barr Footer: ArcGIS 10.7.1, 2020-11-02 20:45 File: I:\Projects\49\03\011\GIS\Maps\2020\July 2020 Survey\July 2020 CLP Extent - West Beaver Dam and Library Lake.mxd User: kac2

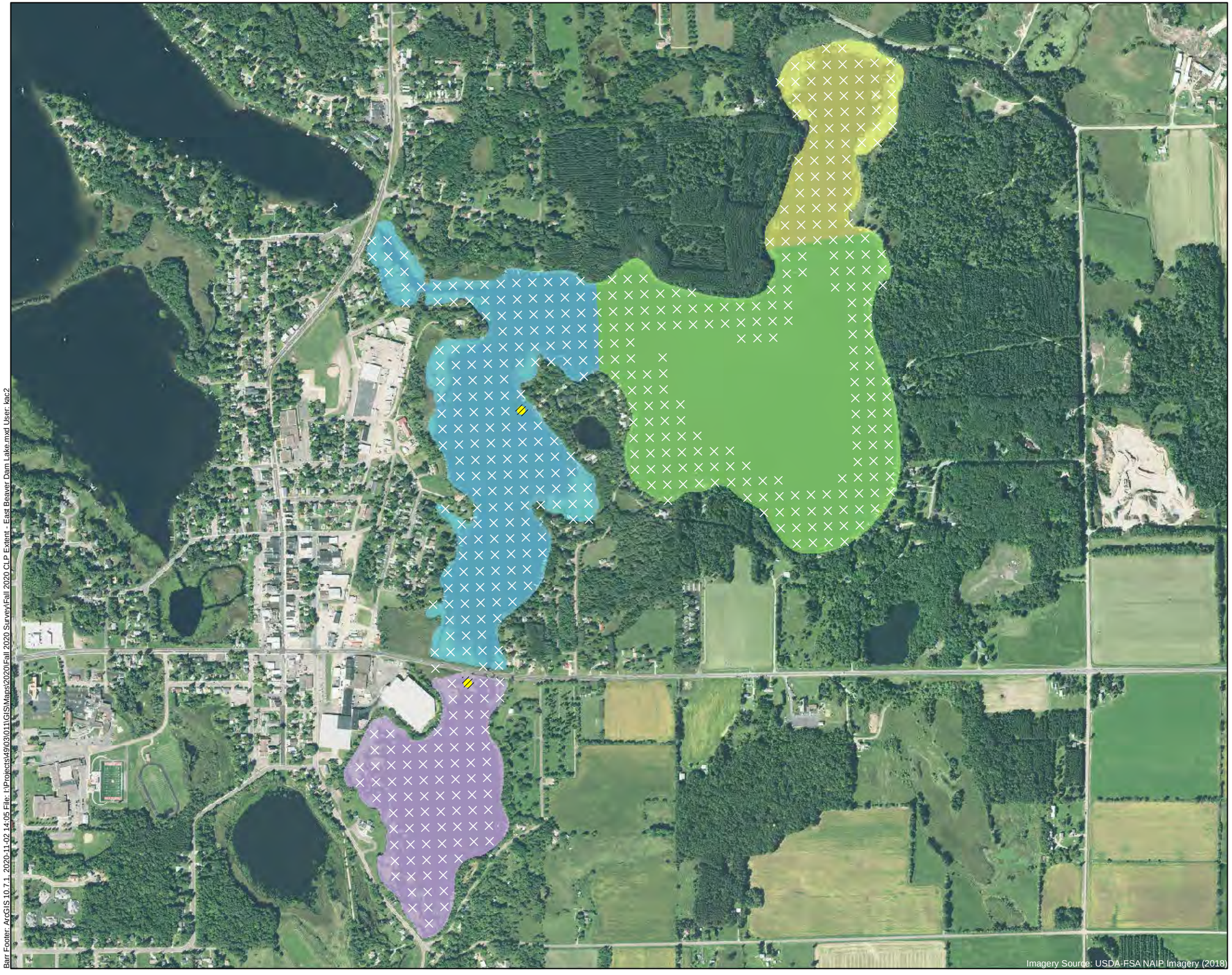

CLP Observed

No CLP Present

Approximate Extent of CLP (Fall 2020)

Total Area of CLP: 0.56 Acres

East Lake (0 Acres)

City Bay (0.26 Acres)

Cemetery Bay (0.30 Acres)

Norwegian Bay (0 Acres)

N

0 450 900 1,800

Feet

BARR

FALL 2020 CURLY-LEAF PONDWEED EXTENT
Beaver Dam and Library Lake
Barron County, WI

Barr Footer: ArcGIS 10.7.1, 2020-11-02 14:05 File: I:\Projects\49\03\011\GIS\Maps\2020\Fall 2020 Survey\Fall 2020 CLP Extent - East Beaver Dam Lake.mxd User: kac2

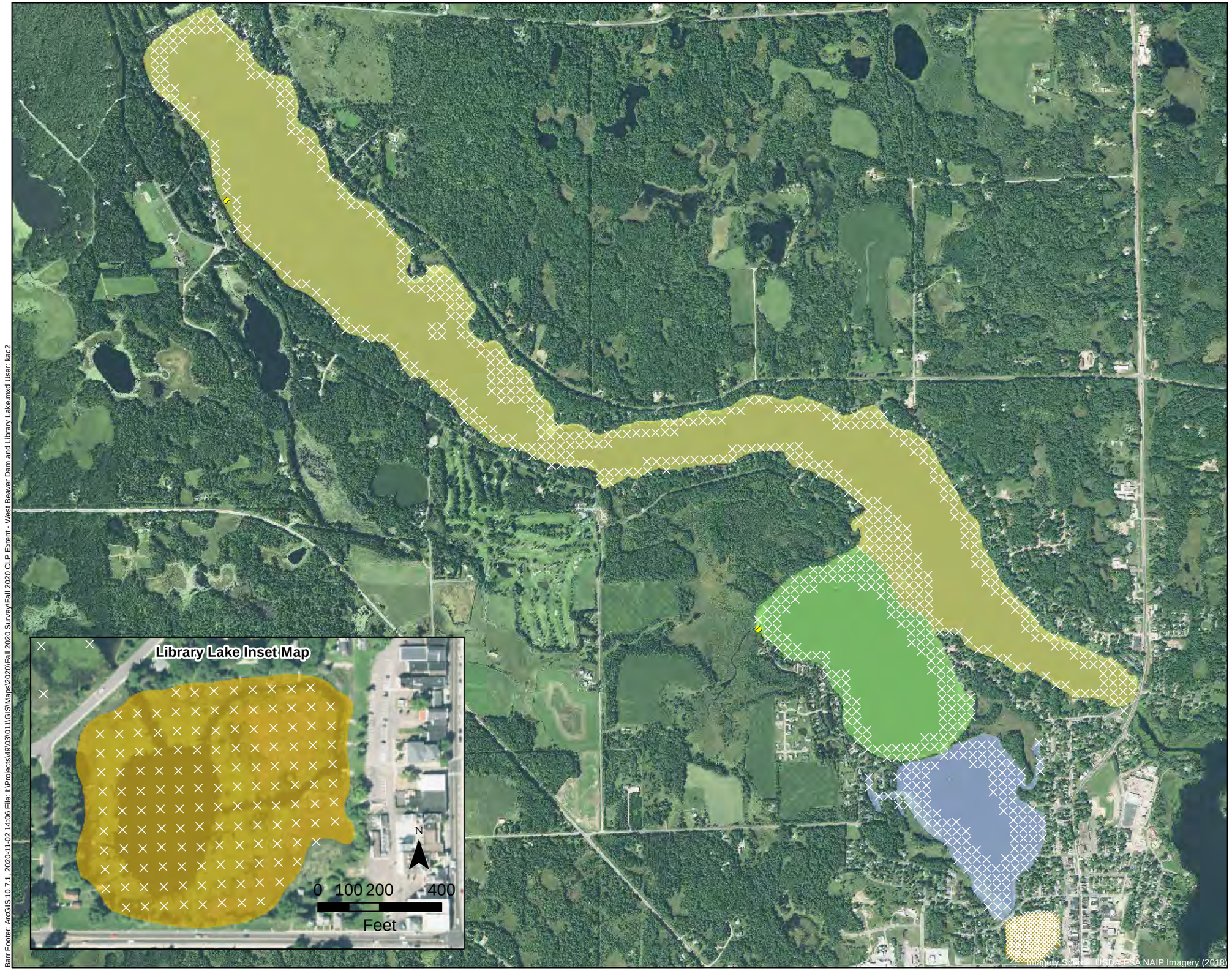

CLP Observed

No CLP Present

Approximate Extent of CLP (Fall 2020)

Total Area of CLP: 0.42 Acres

Library Lake (0 Acres)

Rabbit Island Bay (0 Acres)

West Lake (0.25 Acres)

Williams Bay (0.17 Acres)

N

0 750 1,500 3,000

Feet

BARR

FALL 2020 CURLY-LEAF PONDWEED EXTENT
Beaver Dam and Library Lake
Barron County, WI

Barr Footer: ArcGIS 10.7.1, 2020-11-02 14:06 File: I:\Projects\49\03\011\GIS\Maps\2020\Fall 2020 Survey\Fall 2020 CLP Extent - West Beaver Dam and Library Lake.mxd User: kac2

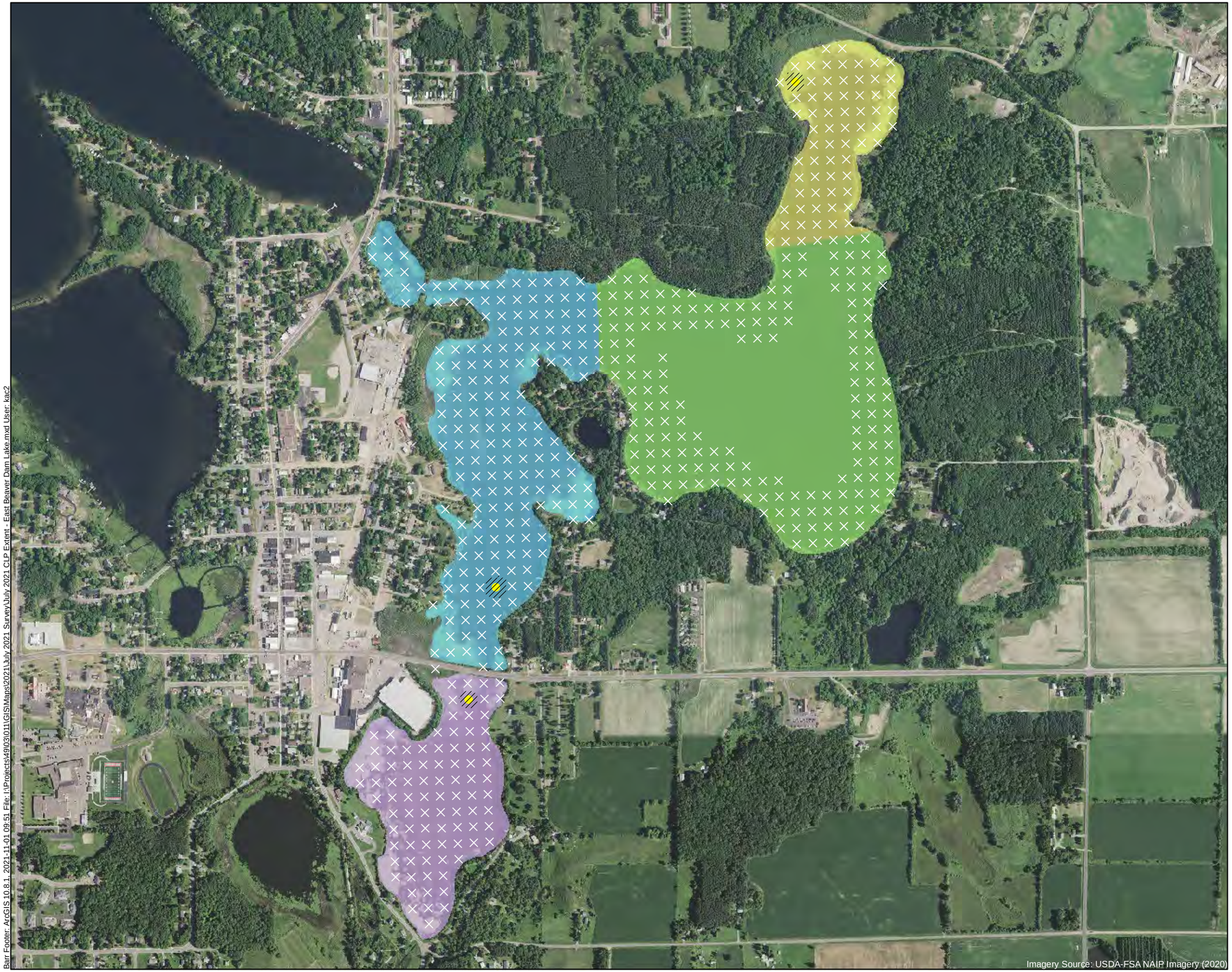

CLP Observed

No CLP Present

Approximate Extent of CLP (July 2021)

Total Area of CLP: 2.08 Acres

East Lake (0 Acres)

City Bay (0.85 Acres)

Cemetery Bay (0.57 Acres)

Norwegian Bay (0.66 Acres)

N

0 450 900 1,800

Feet

BARR

JULY 2021 CURLY-LEAF PONDWEED EXTENT
Beaver Dam and Library Lake
Barron County, WI

Barr Footer: ArcGIS 10.8.1, 2021-11-01 09:51 File: I:\Projects\49\03\011\GIS\Maps\2021\July 2021 Survey\July 2021 CLP Extent - East Beaver Dam Lake.mxd User: kac2

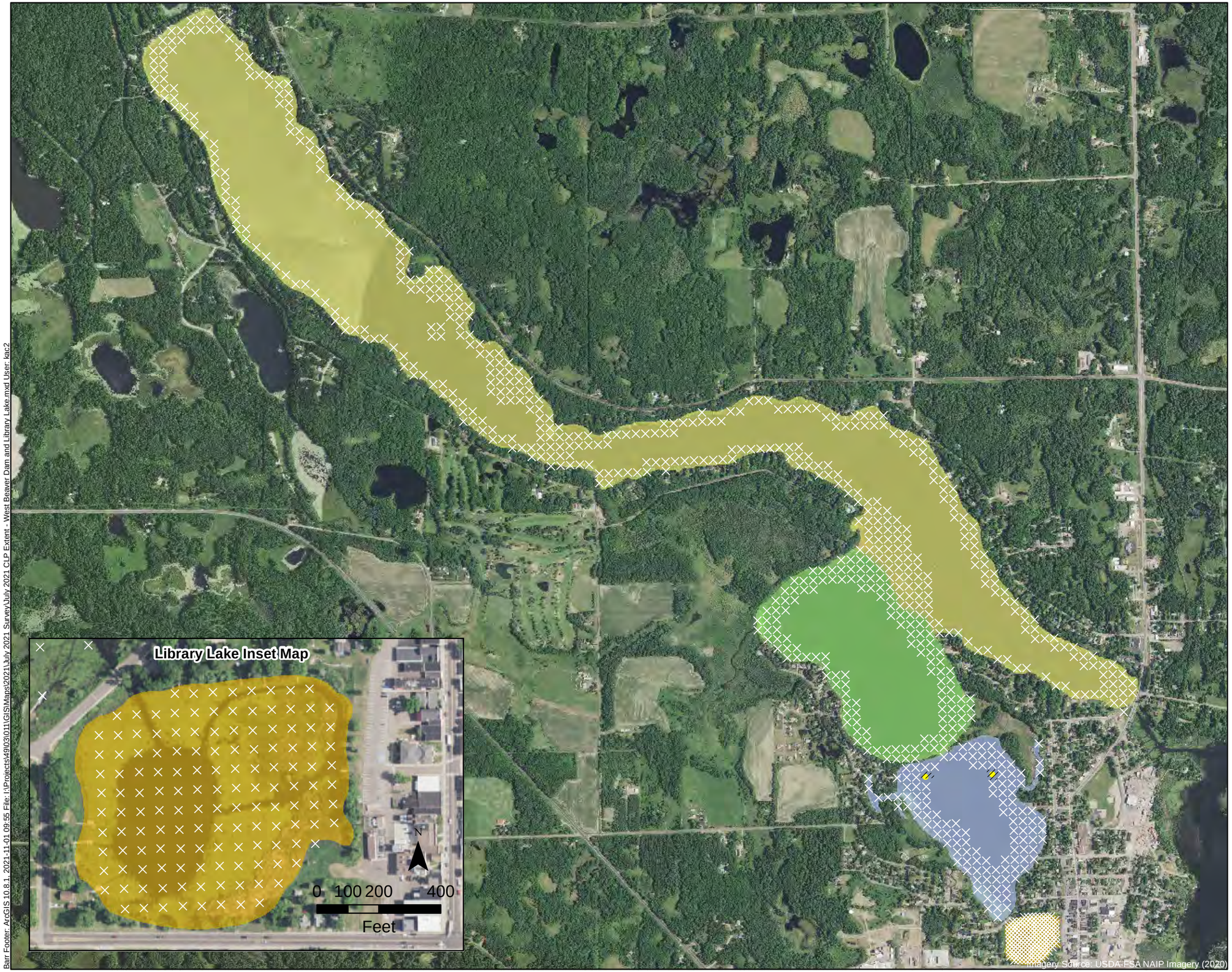

CLP Observed

No CLP Present

Approximate Extent of CLP (July 2021)

Total Area of CLP: 1.14 Acres

Library Lake (0 Acres)

Rabbit Island Bay (1.14 Acres)

West Lake (0 Acres)

Williams Bay (0 Acres)

N

0 750 1,500 3,000

Feet

BARR

JULY 2021 CURLY-LEAF PONDWEED EXTENT
Beaver Dam and Library Lake
Barron County, WI

Barr Footer: ArcGIS 10.8.1, 2021-11-01 09:55 File: I:\Projects\49\03\011\GIS\Maps\2021\July 2021 Survey\July 2021 CLP Extent - West Beaver Dam and Library Lake.mxd User: kac2

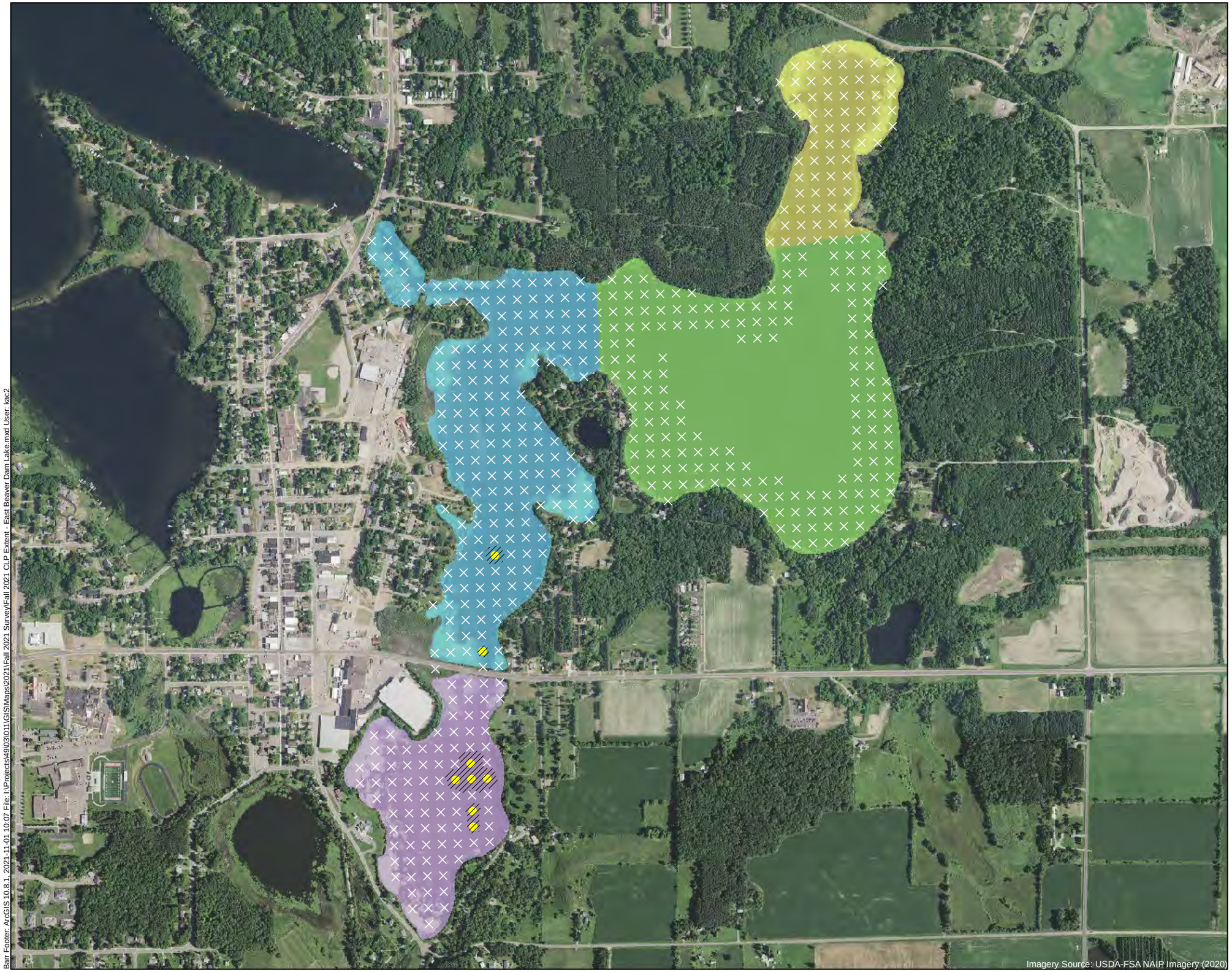

CLP Observed

No CLP Present

Approximate Extent of CLP (Fall 2021)

Total Area of CLP: 4.82 Acres

East Lake (0 Acres)

City Bay (0.87 Acres)

Cemetery Bay (3.95 Acres)

Norwegian Bay (0 Acres)

N

0 450 900 1,800

Feet

BARR

FALL 2021 CURLY-LEAF PONDWEED EXTENT
Beaver Dam and Library Lake
Barron County, WI

Barr Footer: ArcGIS 10.8.1, 2021-11-01 10:07 File: I:\Projects\49\03\011\GIS\Maps\2021\Fall 2021 Survey\Fall 2021 CLP Extent - East Beaver Dam Lake.mxd User: kac2

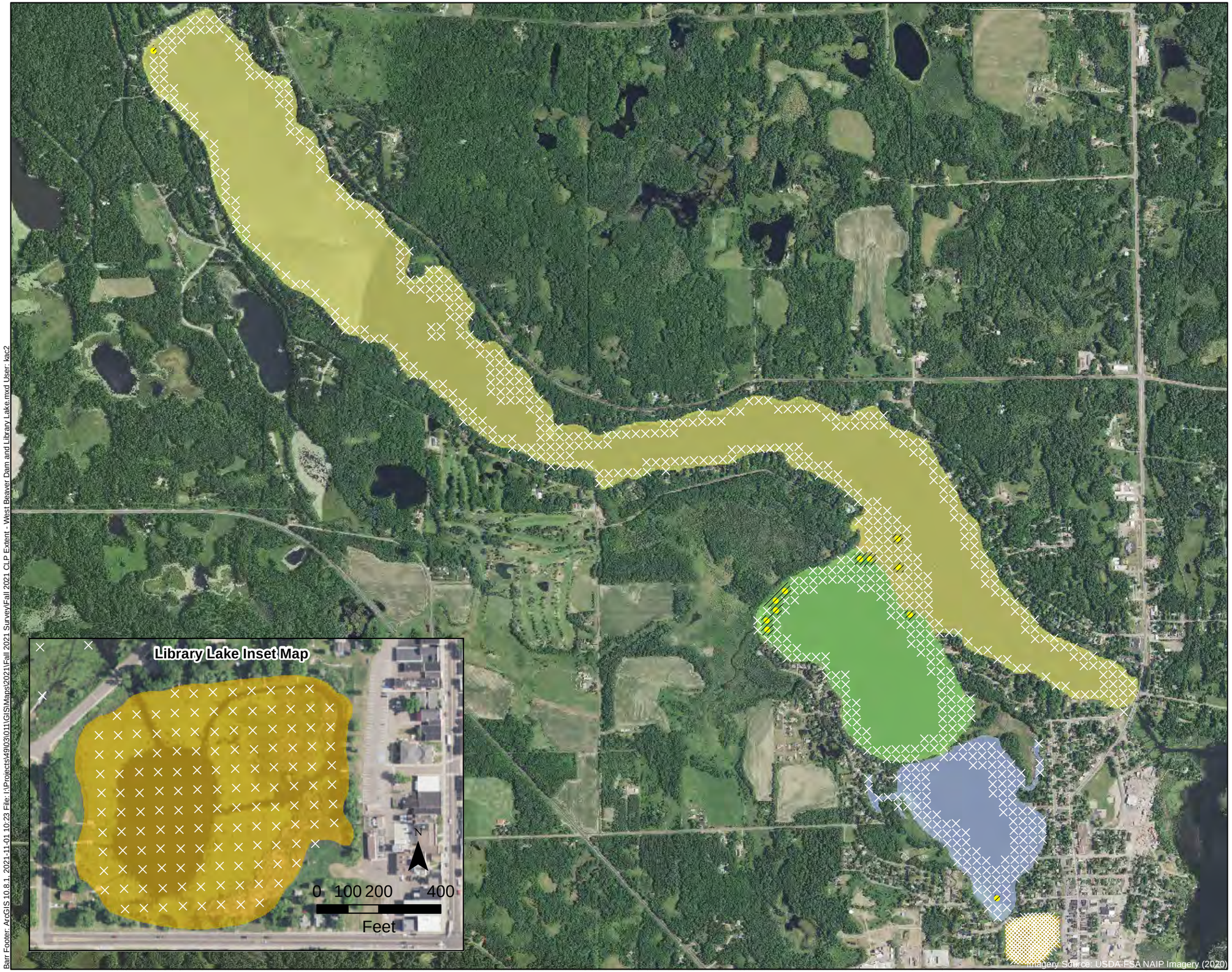

CLP Observed

No CLP Present

Approximate Extent of CLP (Fall 2021)

Total Area of CLP: 8.22 Acres

Library Lake (0 Acres)

Rabbit Island Bay (0.25 Acres)

West Lake (1.84 Acres)

Williams Bay (6.13 Acres)

N

0 750 1,500 3,000

Feet

BARR

FALL 2021 CURLY-LEAF PONDWEED EXTENT
Beaver Dam and Library Lake
Barron County, WI

Barr Footer: ArcGIS 10.8.1, 2021-11-01 10:23 File: I:\Projects\49\03\011\GIS\Maps\2021\Fall 2021 Survey\Fall 2021 CLP Extent - West Beaver Dam and Library Lake.mxd User: kac2

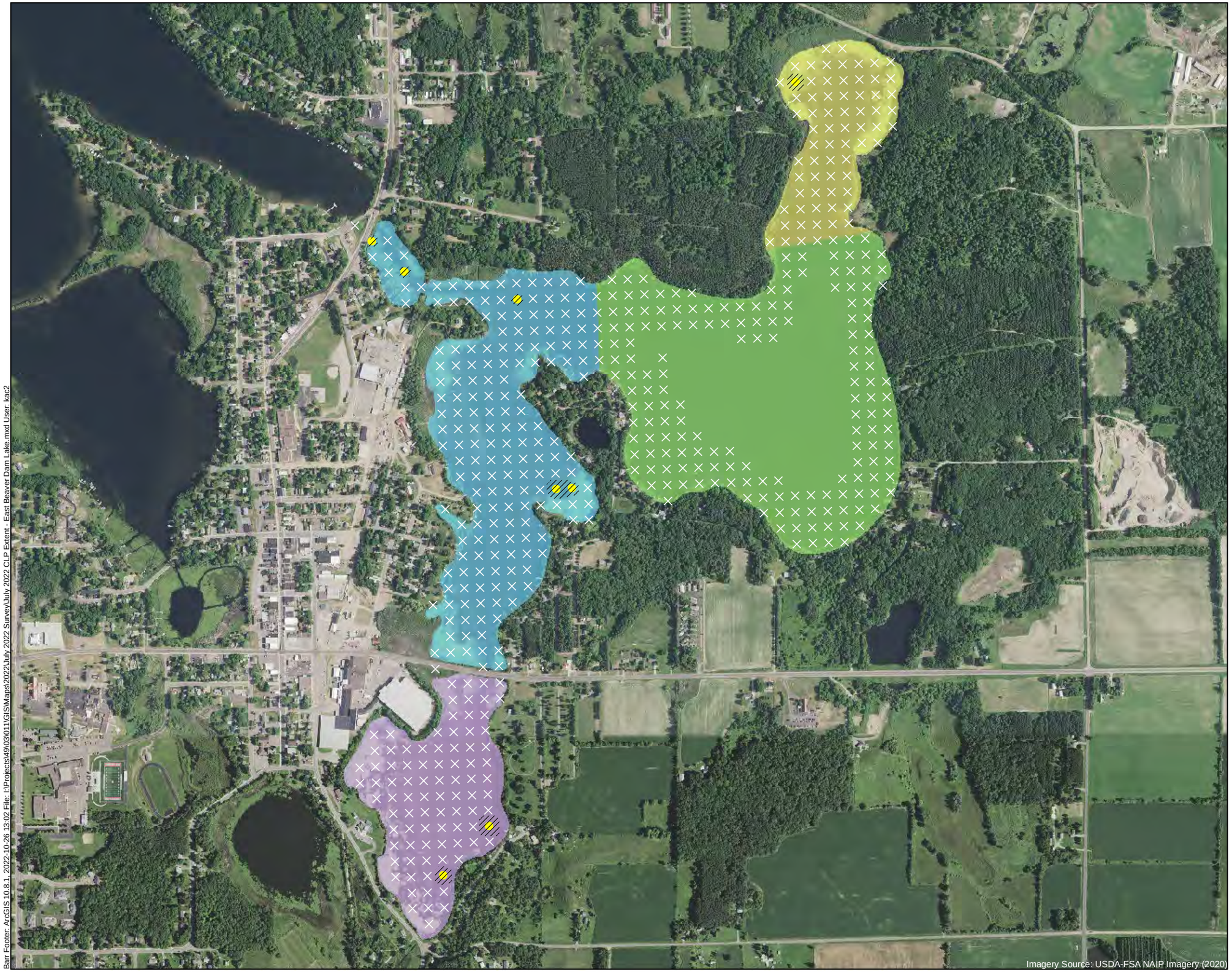

CLP Observed

No CLP Present

Approximate Extent of CLP (July 2022)

Total Area of CLP: 3.74 Acres

East Lake (0 Acres)

City Bay (1.74 Acres)

Cemetery Bay (0.57 Acres)

Norwegian Bay (1.43 Acres)

N

0 450 900 1,800

Feet

BARR

JULY 2022 CURLY-LEAF PONDWEED EXTENT
Beaver Dam and Library Lake
Barron County, WI

Barr Footer: ArcGIS 10.8.1, 2022-10-26 13:02 File: I:\Projects\49\03\011\GIS\Maps\2022\July 2022 Survey\July 2022 CLP Extent - East Beaver Dam Lake.mxd User: kac2

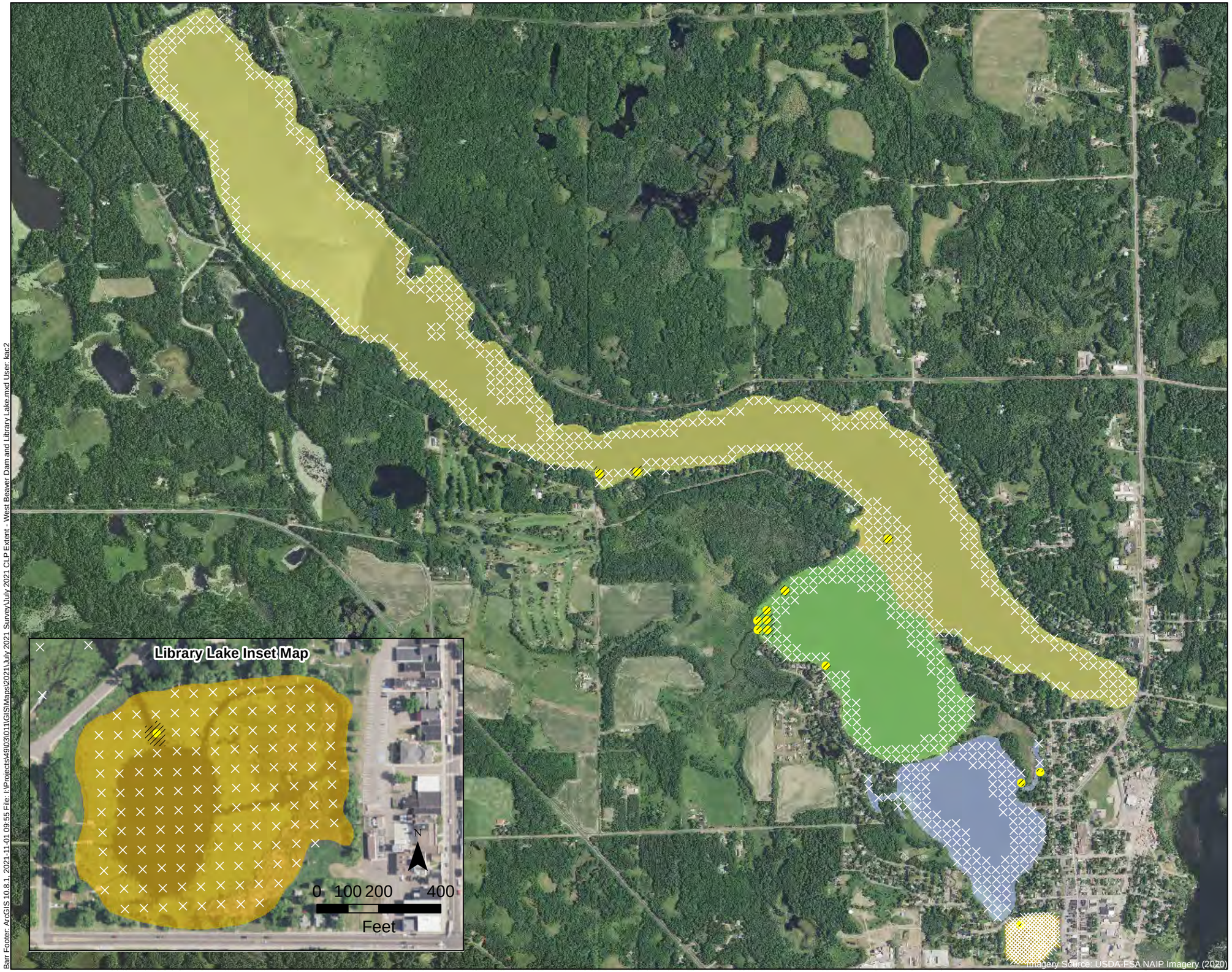

CLP Observed

No CLP Present

Approximate Extent of CLP (July 2022)

Total Area of CLP: 6.16 Acres

Library Lake (0.10 Acres)

Rabbit Island Bay (0.37 Acres)

West Lake (1.96 Acres)

Williams Bay (3.73 Acres)

N

0 750 1,500 3,000

Feet

BARR

JULY 2022 CURLY-LEAF PONDWEED EXTENT
Beaver Dam and Library Lake
Barron County, WI

Barr Footer: ArcGIS 10.8.1, 2021-11-01 09:55 File: I:\Projects\49\03\011\GIS\Maps\2021\July 2021 Survey\July 2021 CLP Extent - West Beaver Dam and Library Lake.mxd User: kac2

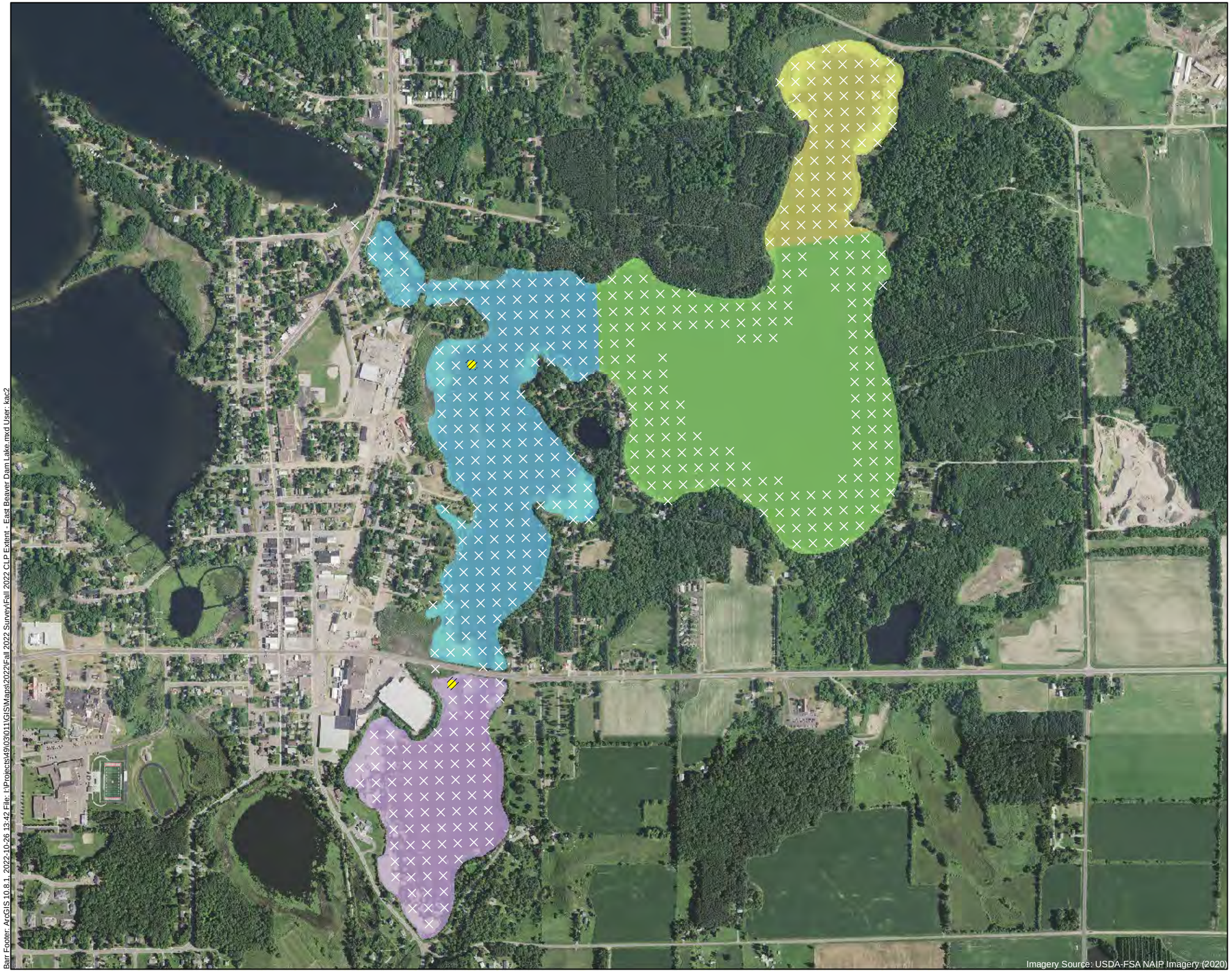

CLP Observed

No CLP Present

Approximate Extent of CLP (Fall 2022)

Total Area of CLP: 0.52 Acres

East Lake (0 Acres)

City Bay (0.24 Acres)

Cemetery Bay (0.28 Acres)

Norwegian Bay (0 Acres)

N

0 450 900 1,800

Feet

BARR

FALL 2022 CURLY-LEAF PONDWEED EXTENT
Beaver Dam and Library Lake
Barron County, WI

Barr Footer: ArcGIS 10.8.1, 2022-10-26 13:42 File: I:\Projects\49\03\011\GIS\Maps\2022\Fall 2022 Survey\Fall 2022 CLP Extent - East Beaver Dam Lake.mxd User: kac2

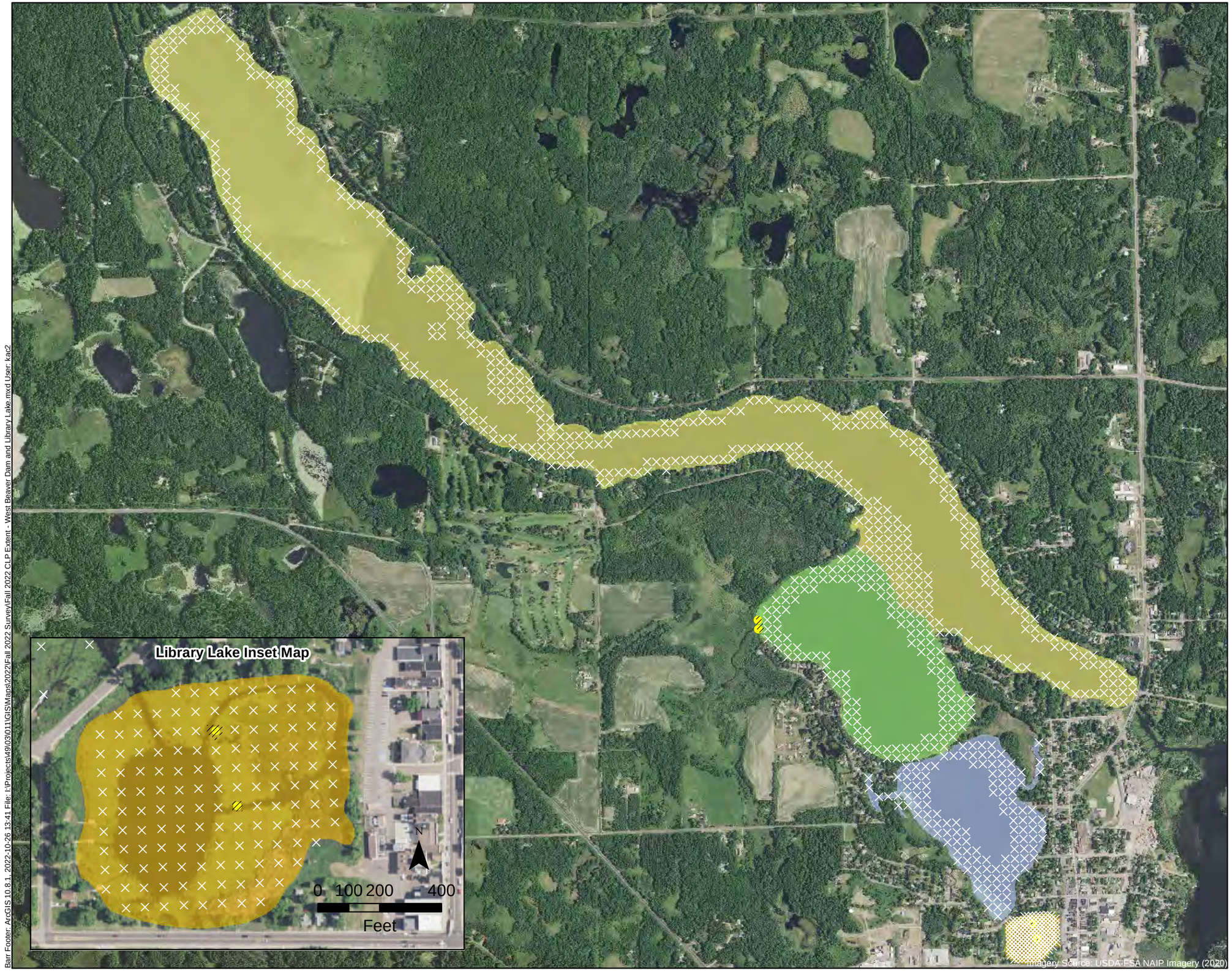

CLP Observed

No CLP Present

Approximate Extent of CLP (Fall 2022)

Total Area of CLP: 0.73 Acres

Library Lake (0.07 Acres)

Rabbit Island Bay (0 Acres)

West Lake (0 Acres)

Williams Bay (0.66 Acres)

N

0 750 1,500 3,000

Feet

BARR

FALL 2022 CURLY-LEAF PONDWEED EXTENT
Beaver Dam and Library Lake
Barron County, WI

Barr Footer: ArcGIS 10.8.1, 2022-10-26 13:41 File: I:\Projects\49\03\011\GIS\Maps\2022\Fall 2022 Survey\Fall 2022 CLP Extent - West Beaver Dam and Library Lake.mxd User: kac2

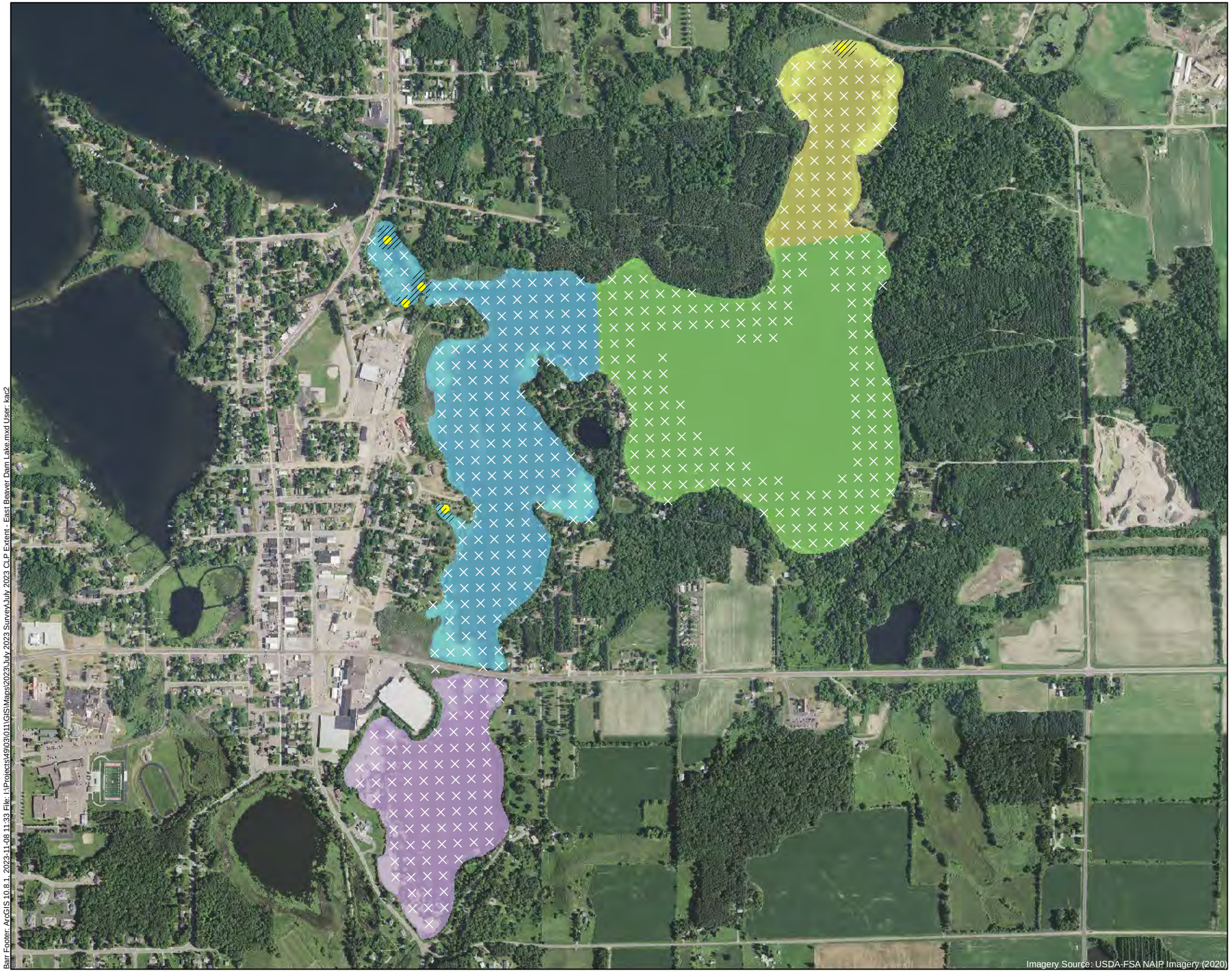

CLP Observed

No CLP Present

Approximate Extent of CLP (July 2023)

Total Area of CLP: 3.27 Acres

East Lake (0 Acres)

City Bay (2.50 Acres)

Cemetery Bay (0 Acres)

Norwegian Bay (0.77 Acres)

N

0 450 900 1,800

Feet

BARR

JULY 2023 CURLY-LEAF PONDWEED EXTENT
Beaver Dam and Library Lake
Barron County, WI

Barr Footer: ArcGIS 10.8.1, 2023-11-08 11:33 File: I:\Projects\49\03\011\GIS\Maps\2023\July 2023 Survey\July 2023 CLP Extent - East Beaver Dam Lake.mxd User: kac2

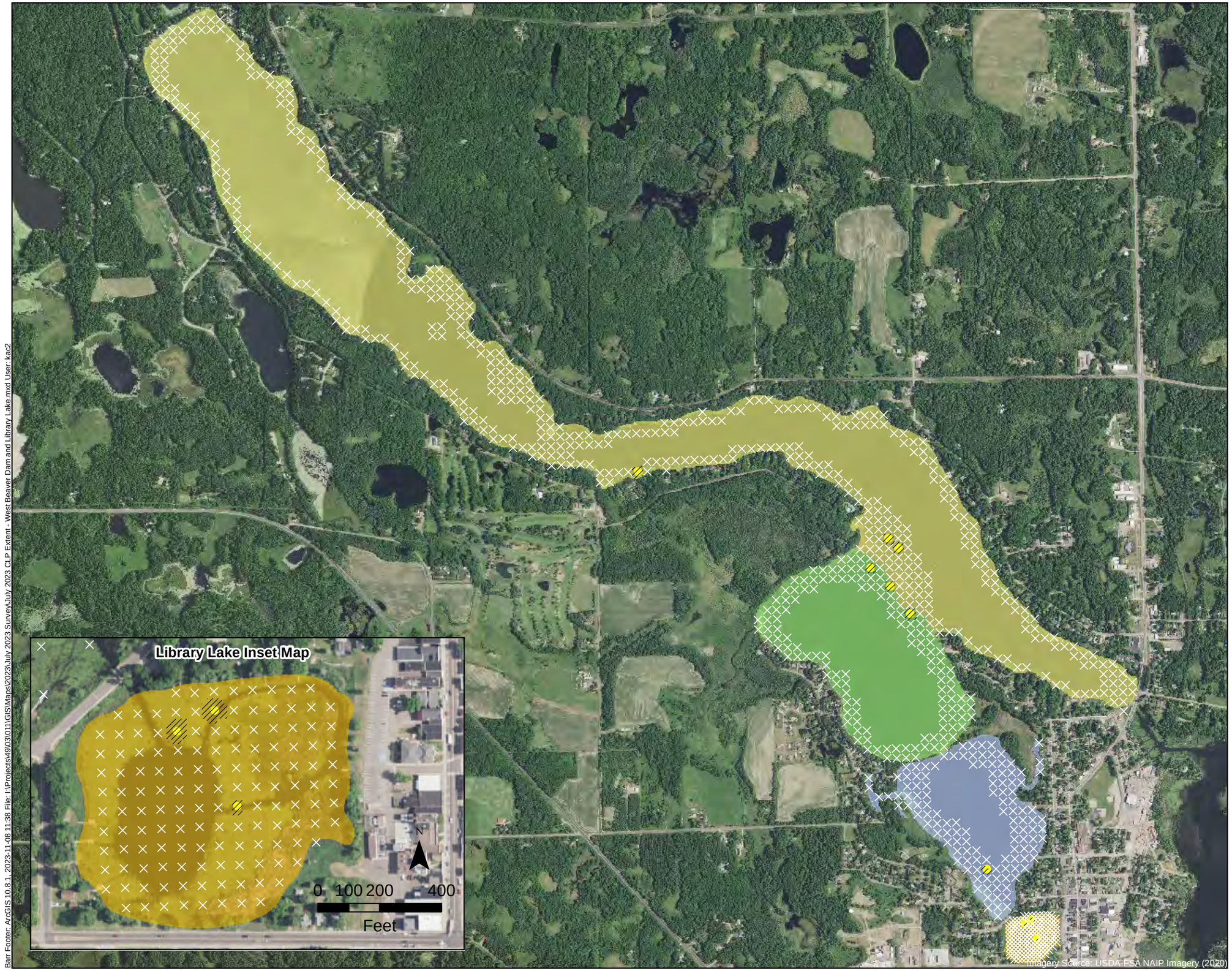

CLP Observed

No CLP Present

Approximate Extent of CLP (July 2023)

Total Area of CLP: 4.91 Acres

Library Lake (0.27 Acres)

Rabbit Island Bay (0.44 Acres)

West Lake (2.50 Acres)

Williams Bay (1.70 Acres)

N

0 750 1,500 3,000

Feet

BARR

JULY 2023 CURLY-LEAF PONDWEED EXTENT
Beaver Dam and Library Lake
Barron County, WI

Barr Footer: ArcGIS 10.8.1, 2023-11-08 11:38 File: I:\Projects\49\0301\11\GIS\Maps\2023\July 2023 Survey\July 2023 CLP Extent - West Beaver Dam and Library Lake.mxd User: kac2

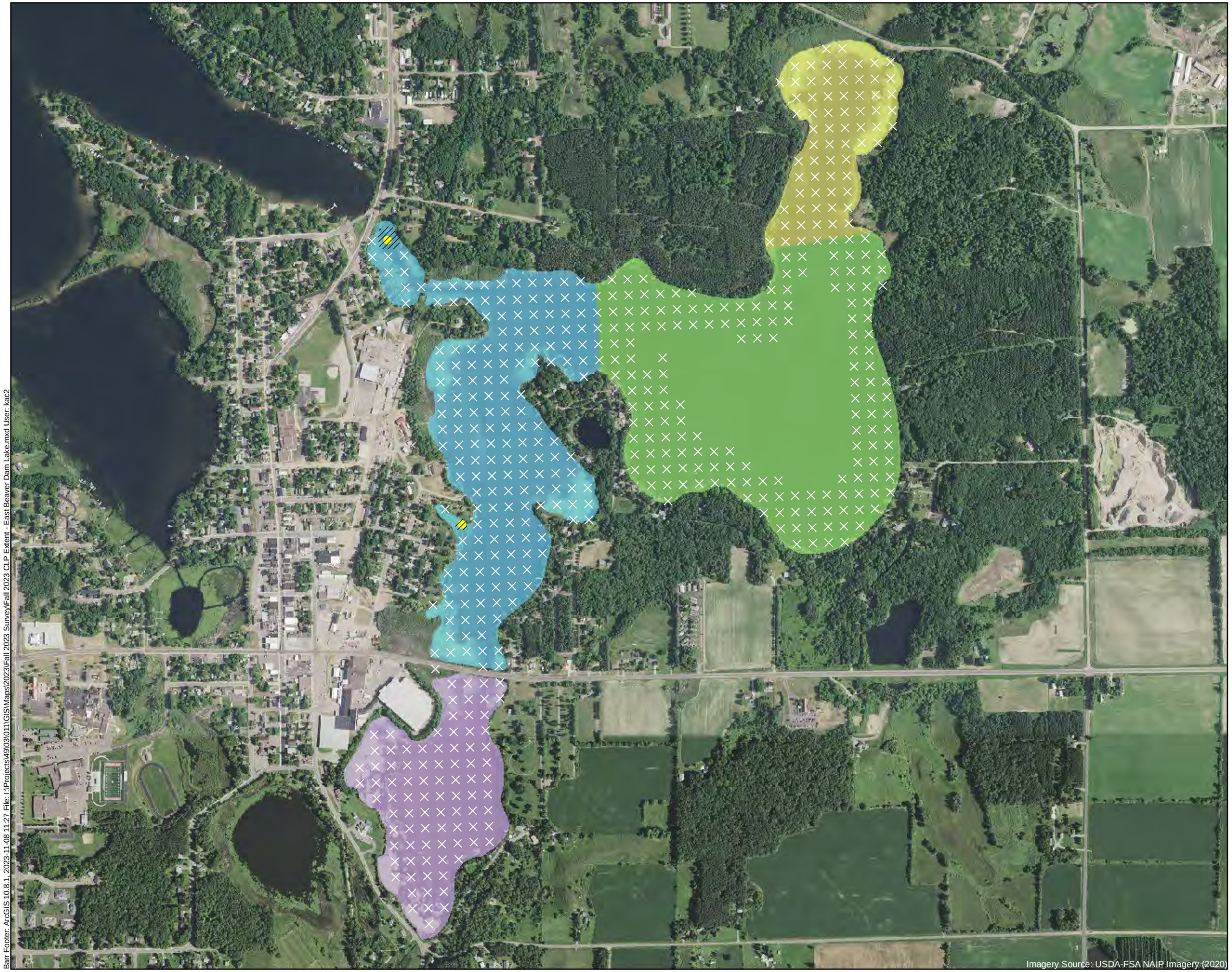

CLP Observed

No CLP Present

Approximate Extent of CLP (Fall 2023)

Total Area of CLP: 1.12 Acres

East Lake (0 Acres)

City Bay (1.12 Acres)

Cemetery Bay (0 Acres)

Norwegian Bay (0 Acres)

N

0 450 900 1,800

Feet

BARR

FALL 2023 CURLY-LEAF PONDWEED EXTENT
Beaver Dam and Library Lake
Barron County, WI

Barr Footer: ArcGIS 10.8.1, 2023-11-08 11:27 File: I:\Projects\49\03\011\GIS\Maps\2023\Fall 2023 Survey\Fall 2023 CLP Extent - East Beaver Dam Lake.mxd User: kac2

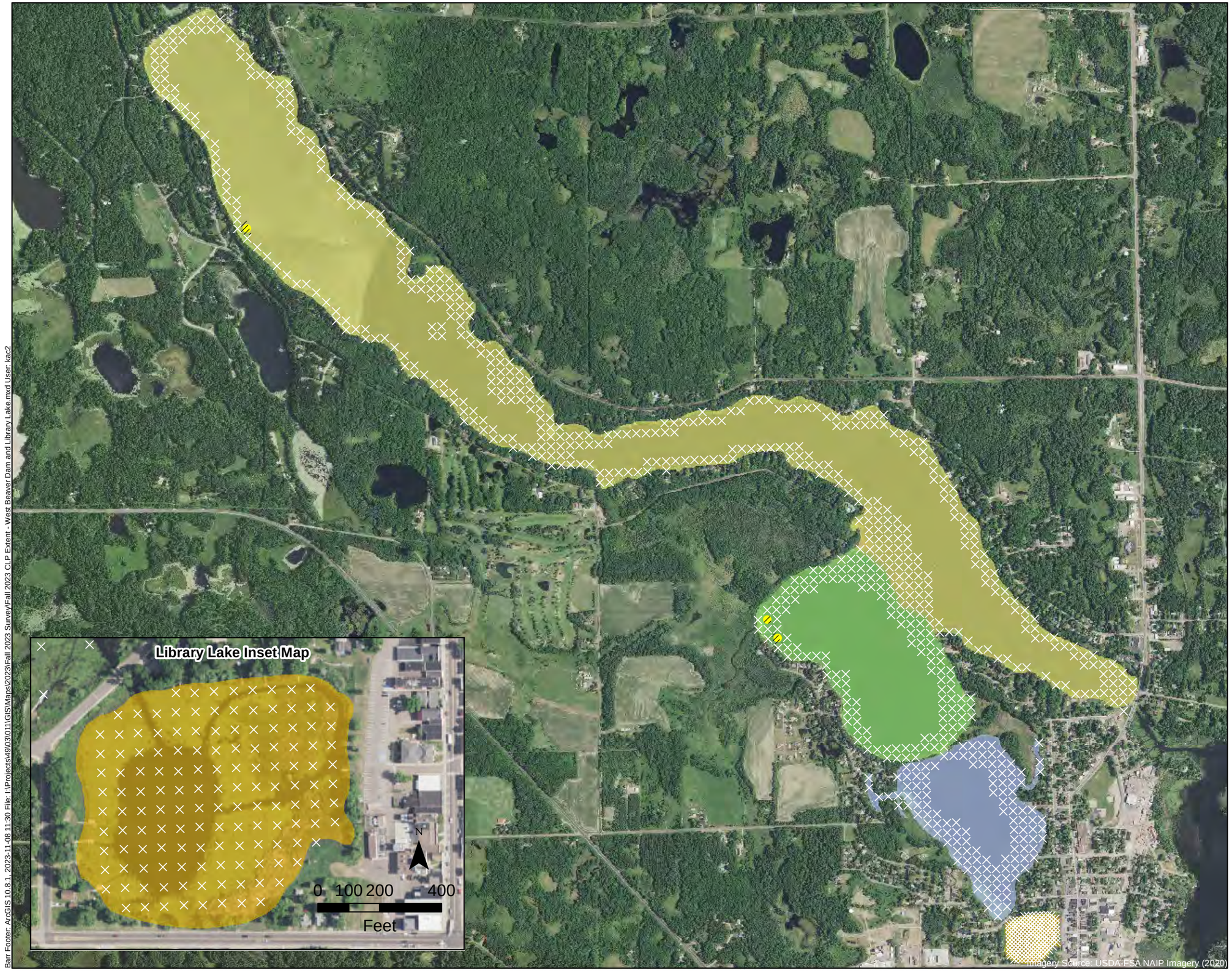

CLP Observed

No CLP Present

Approximate Extent of CLP (Fall 2023)

Total Area of CLP: 1.37 Acres

Library Lake (0 Acres)

Rabbit Island Bay (0 Acres)

West Lake (0.63 Acres)

Williams Bay (0.74 Acres)

N

0 750 1,500 3,000

Feet

BARR

FALL 2023 CURLY-LEAF PONDWEED EXTENT
Beaver Dam and Library Lake
Barron County, WI

Barr Footer: ArcGIS 10.8.1, 2023-11-08 11:30 File: I:\Projects\49\0301\11\GIS\Maps\2023\Fall 2023 Survey\Fall 2023 CLP Extent - West Beaver Dam and Library Lake.mxd User: kac2

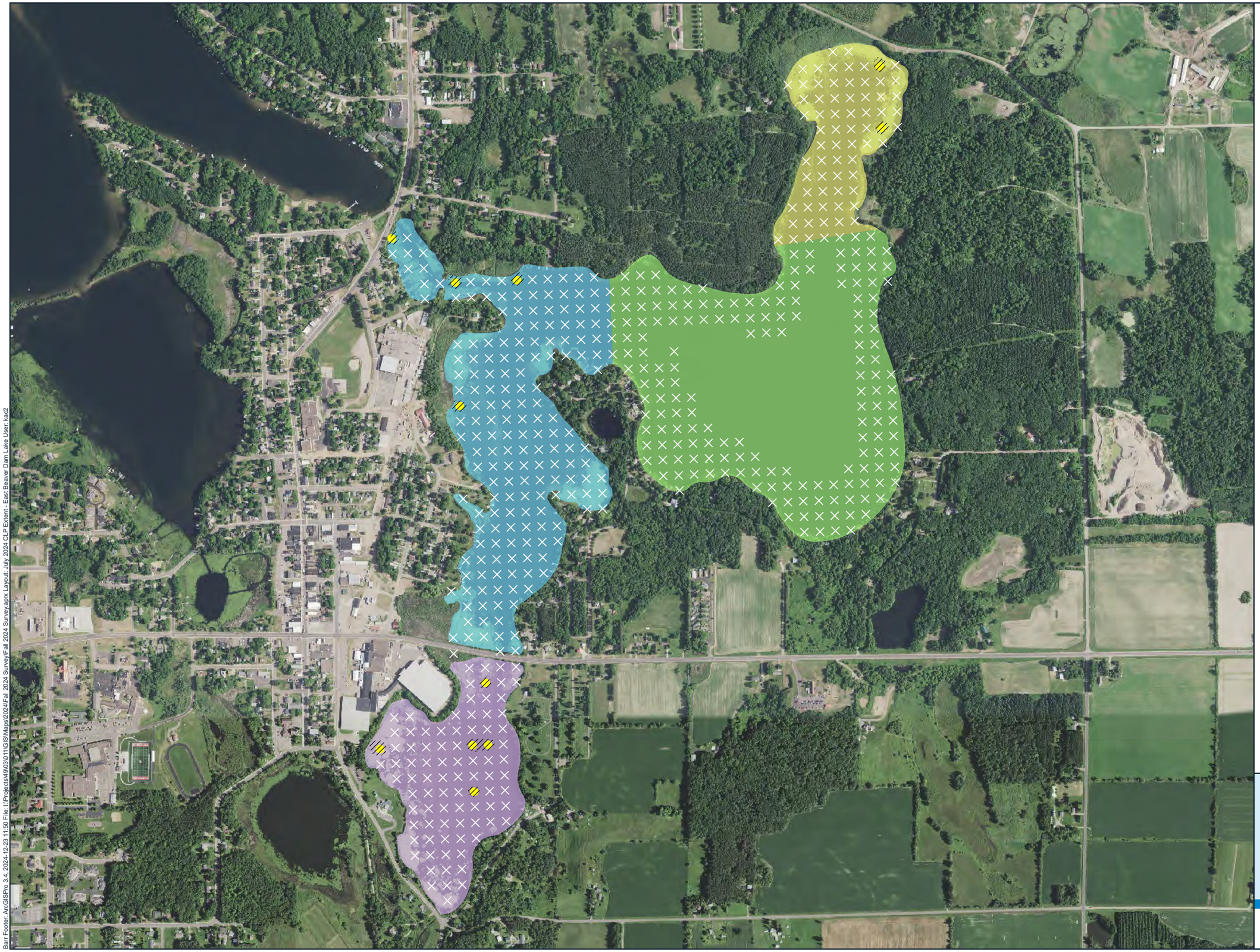

CLP Density

- CLP Observed
- No CLP Present
- Approximate Extent of CLP (July 2024)

Total Area of CLP: 3.43 acres

- East Lake (0 acres)
- Norwegian Bay (0.60 acres)
- Cemetery Bay (1.64 acres)
- City Bay (1.19 acres)

0 450 900 1,350
Feet

Imagery Source: USDA-FSA NAIP Imagery (2020)

July 2024 Curly-Leaf Pondweed Extent
East Beaver Dam Lake
Barron County, WI

BARR

Barr Footer: ArcGISPro 3.4, 2024-12-23 11:50 File: I:\Projects\49\03\011\GIS\Maps\2024\Fall 2024 Survey\Fall 2024 Survey.aprx Layout: July 2024 CLP Extent - East Beaver Dam Lake User: kac2

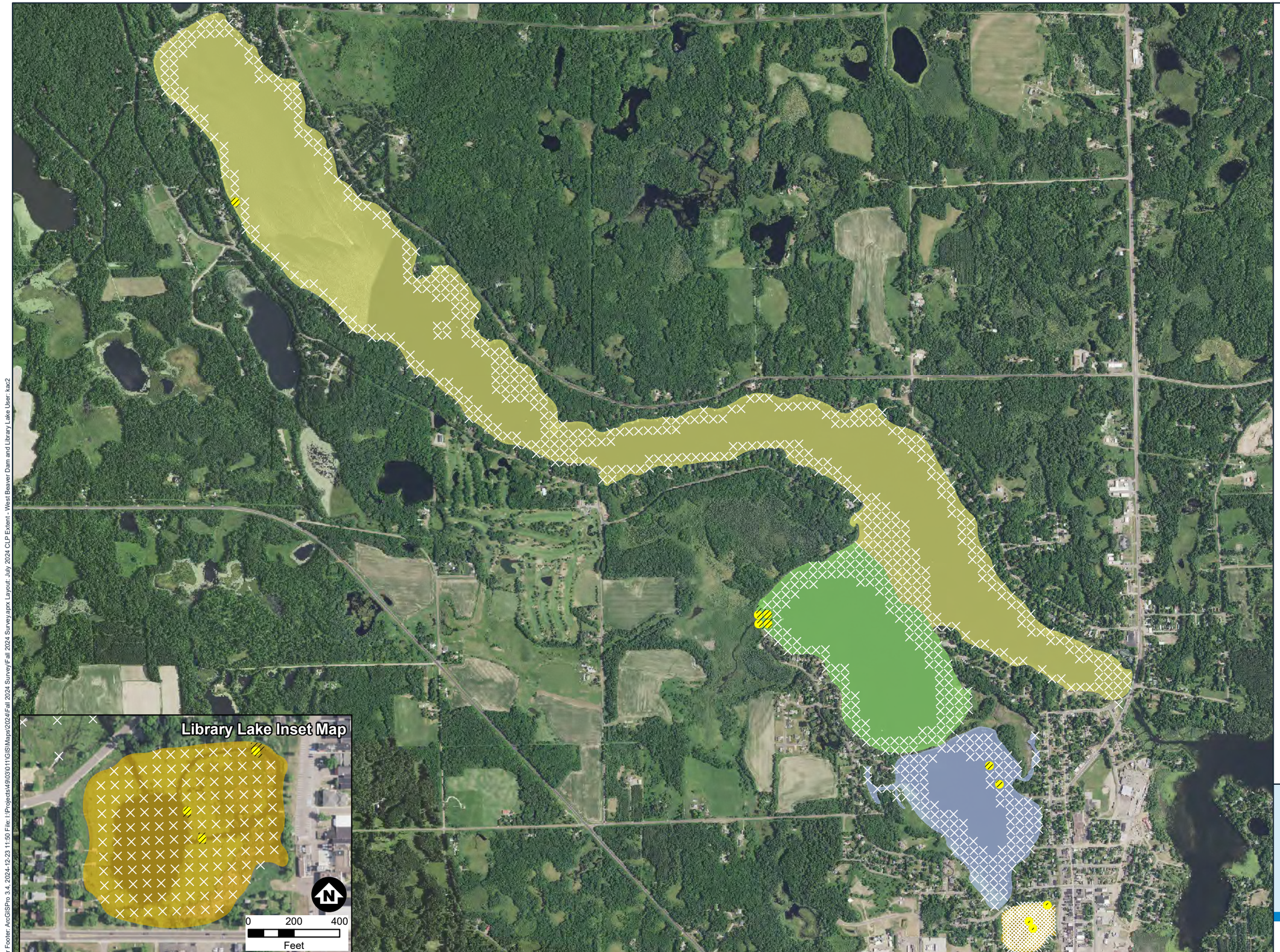

CLP Density

- CLP Observed
- No CLP Present
- Approximate Extent of CLP (July 2024)

Total Area of CLP: 2.97 acres

- Library Lake (0.15 acres)
- West Lake (0.43 acres)
- Williams Bay (1.80 acres)
- Rabbit Island Bay (0.59 acres)

N

0 750 1,500 2,250

Feet

Imagery Source: USDA-FSA NAIP Imagery (2020)

July 2024 Curly-Leaf Pondweed Extent

West Beaver Dam Lake and Library Lake
Barron County, WI

BARR

Barr Footer: ArcGISPro 3.4, 2024-12-23 11:50 File: I:\Projects\49\03\011\GIS\Maps\2024\Fall 2024 Survey\Fall 2024 Survey.aprx Layout: July 2024 CLP Extent - West Beaver Dam and Library Lake User: kac2

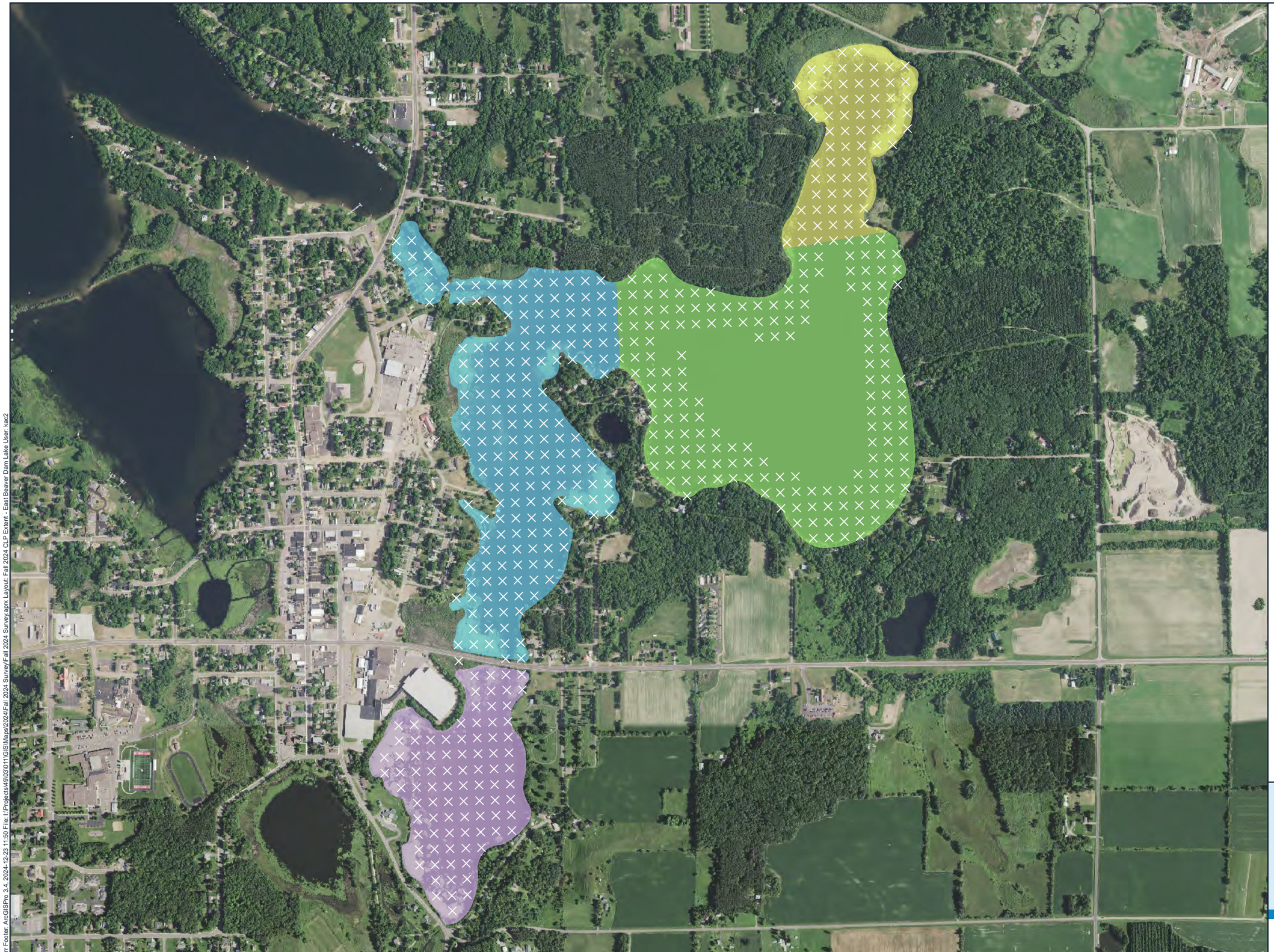

CLP Density

- CLP Observed
- No CLP Present
- Approximate Extent of CLP (Fall 2024)

Total Area of CLP: 0 acres

- East Lake (0 acres)
- Norwegian Bay (0 acres)
- Cemetery Bay (0 acres)
- City Bay (0 acres)

0 450 900 1,350
Feet

Imagery Source: USDA-FSA NAIP Imagery (2020)

Fall 2024 Curly-Leaf Pondweed Extent
East Beaver Dam Lake
Barron County, WI

BARR

Barr Footer: ArcGISPro 3.4, 2024-12-23 11:50 File: I:\Projects\49\03\011\GIS\Maps\2024\Fall 2024 Survey\Fall 2024 Survey.aprx Layout: Fall 2024 CLP Extent - East Beaver Dam Lake User: kac2

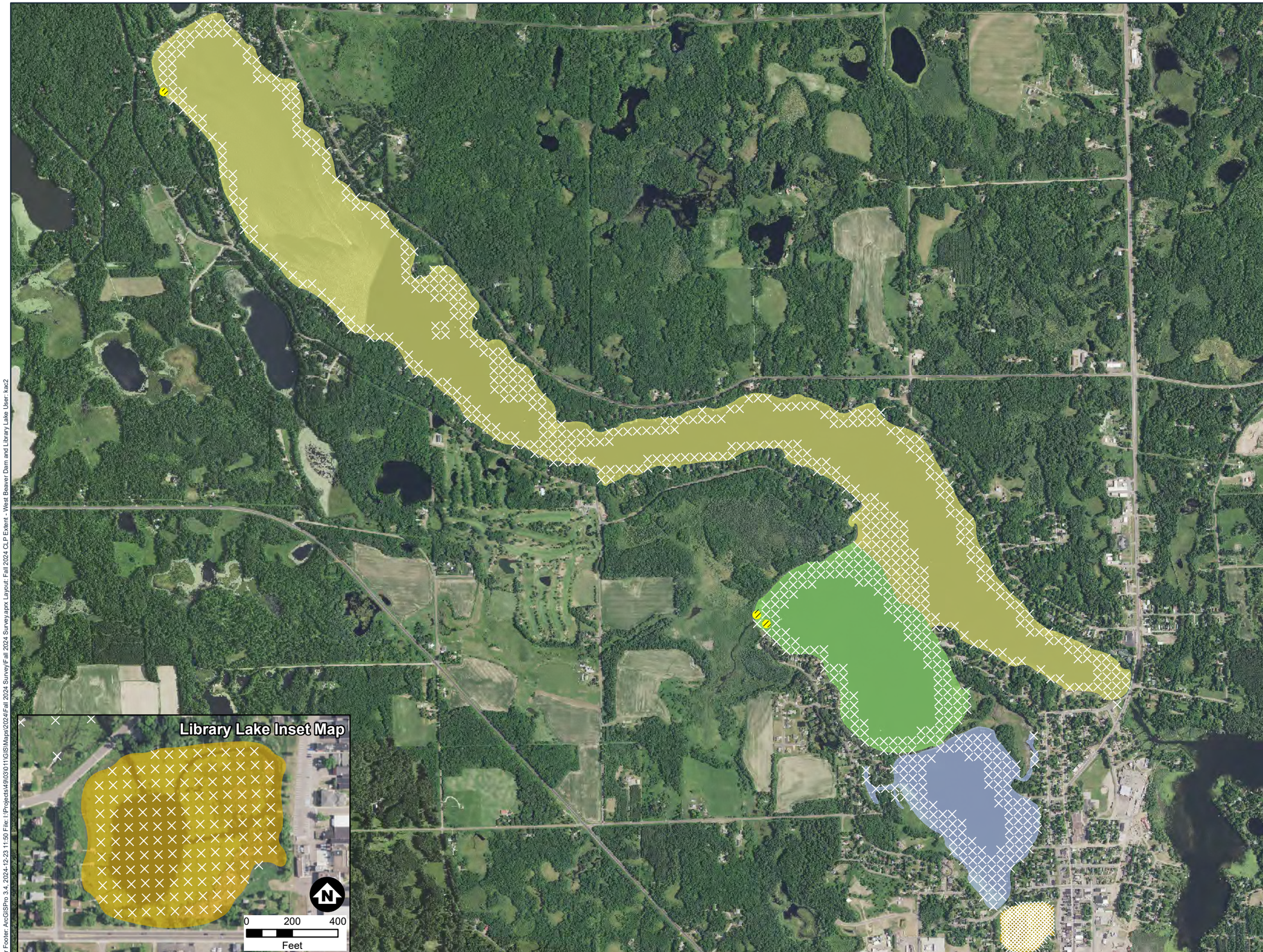

CLP Density

- CLP Observed
- No CLP Present
- Approximate Extent of CLP (Fall 2024)

Total Area of CLP: 0.83 acres

- Library Lake (0 acres)
- West Lake (0.21 acres)
- Williams Bay (0.62 acres)
- Rabbit Island Bay (0 acres)

0 750 1,500 2,250
Feet

Imagery Source: USDA-FSA
NAIP Imagery (2020)

Fall 2024 Curly-Leaf Pondweed Extent
West Beaver Dam Lake and Library Lake
Barron County, WI

BARR

Barr Footer: ArcGISPro 3.4, 2024-12-23 11:50 File: I:\Projects\49\03\011\GIS\Maps\2024\Fall 2024 Survey\Fall 2024 Survey.aprx Layout: Fall 2024 CLP Extent - West Beaver Dam and Library Lake User: kac2

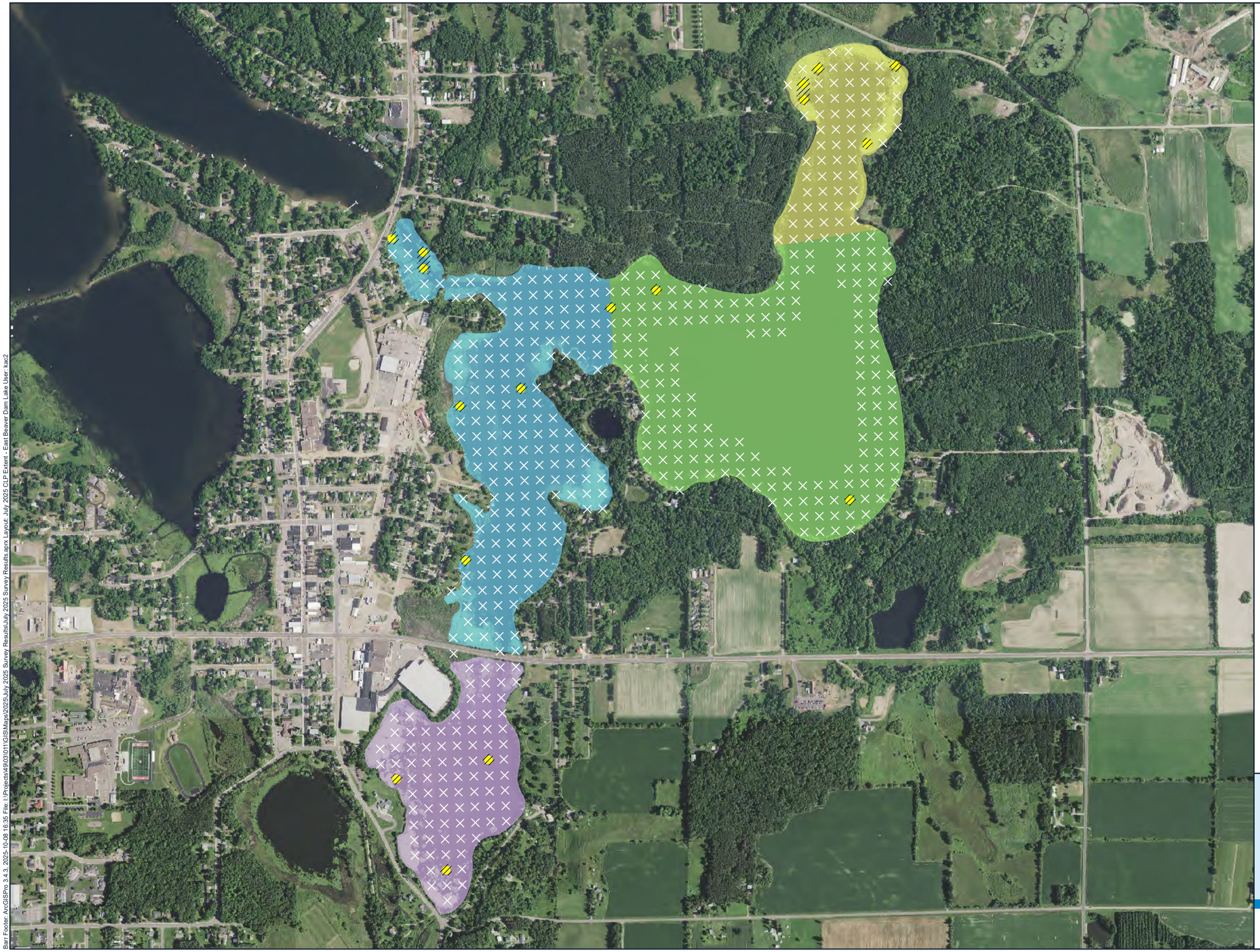

CLP Density

- CLP Observed
- No CLP Present
- Approximate Extent of CLP (July 2025)

Total Area of CLP: 4.85 acres

- East Lake (0.63 acres)
- Norwegian Bay (1.55 acres)
- Cemetery Bay (0.74 acres)
- City Bay (1.93 acres)

0 450 900 1,350

Feet

Imagery Source: USDA-FSA NAIP Imagery (2020)

July 2025 Curly-Leaf Pondweed Extent

East Beaver Dam Lake

Barron County, WI

BARR

Barr Footer: ArcGISPro 3.4.3, 2025-10-08 16:35 File: I:\Projects\49\03\011\GIS\Maps\2025\July 2025 Survey Results\July 2025 Survey Results.aprx Layout: July 2025 CLP Extent - East Beaver Dam Lake User: kac2

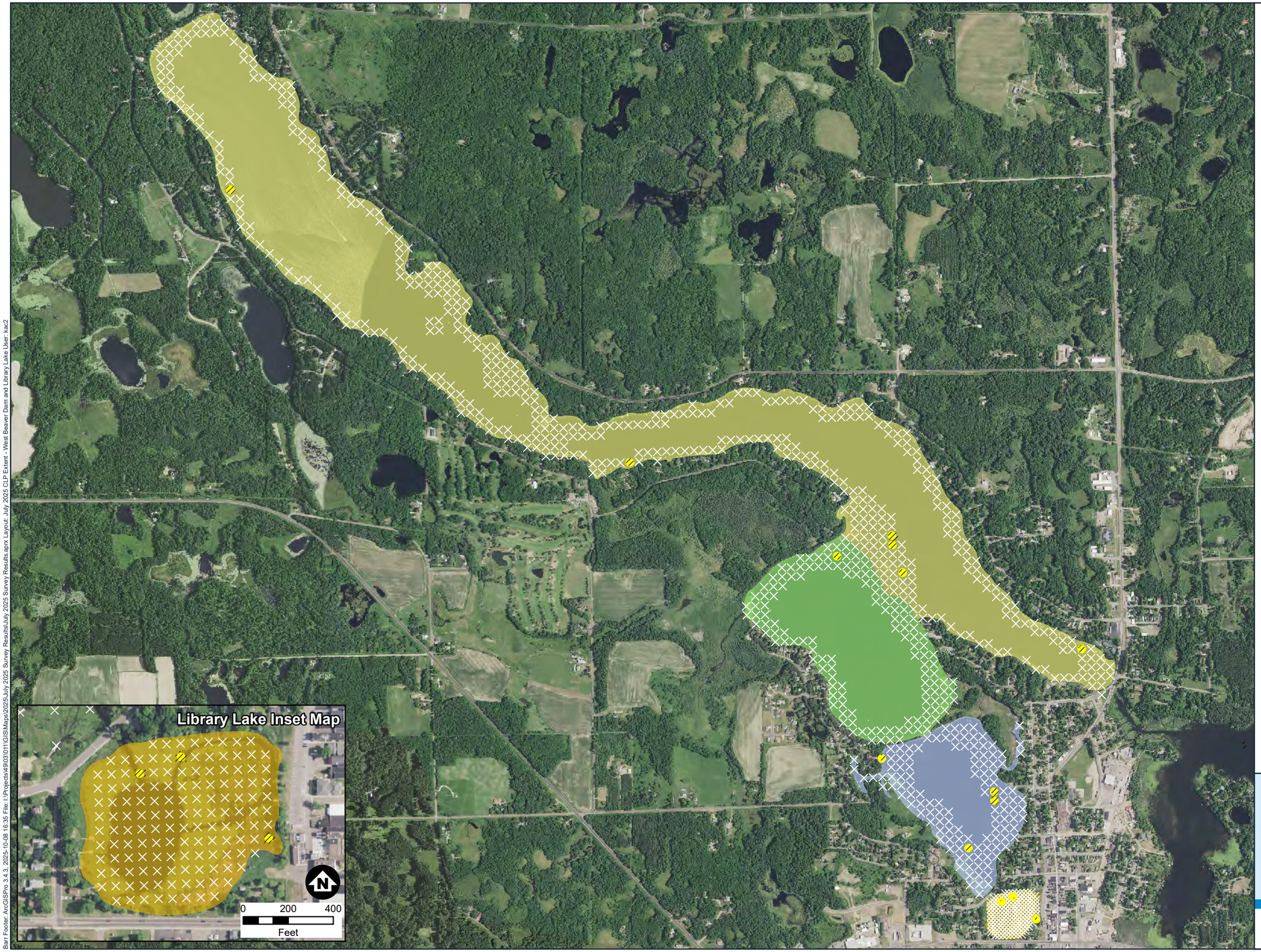

CLP Density

- CLP Observed
- No CLP Present
- Approximate Extent of CLP (July 2025)

Total Area of CLP: 3.68 acres

- Library Lake (0.12 acres)
- West Lake (2.08 acres)
- Williams Bay (0.25 acres)
- Rabbit Island Bay (1.23 acres)

0 750 1,500 2,250
Feet

Imagery Source: USDA-FSA
NAIP Imagery (2020)

July 2025 Curly-Leaf Pondweed Extent
West Beaver Dam Lake
and Library Lake
Barron County, WI

BARR

Barr Footer: ArcGISPro 3.4.3, 2025-10-08 16:35 File: I:\Projects\49\03\011\GIS\Maps\2025\July 2025 Survey Results\July 2025 Survey Results.aprx Layout: July 2025 CLP Extent - West Beaver Dam and Library Lake User: kac2

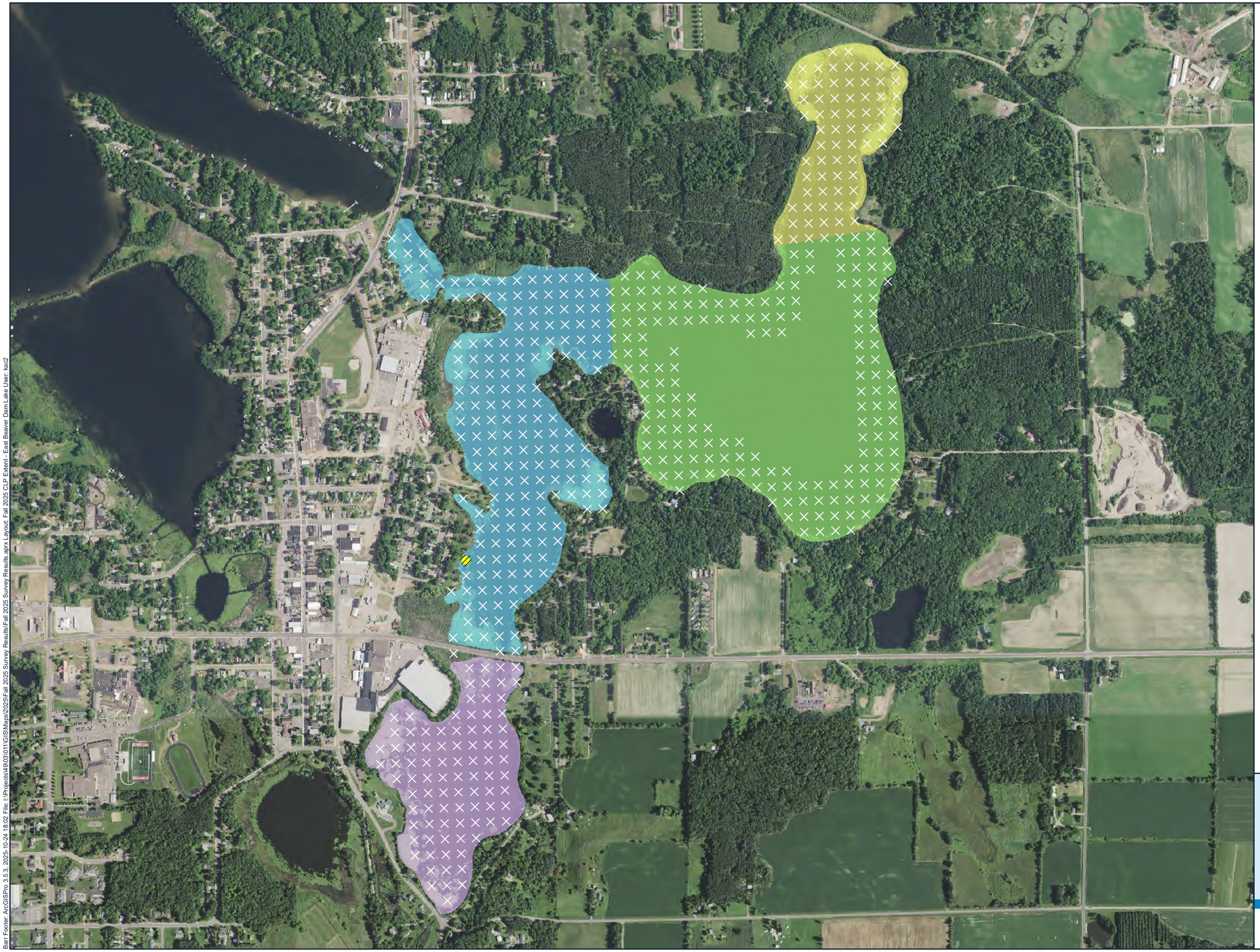

CLP Density

- CLP Observed
- No CLP Present
- Approximate Extent of CLP (Fall 2025)

Total Area of CLP: 0.24 acres

- East Lake (0 acres)
- Norwegian Bay (0 acres)
- Cemetery Bay (0 acres)
- City Bay (0.24 acres)

0 450 900 1,350

Feet

Imagery Source: USDA-FSA NAIP Imagery (2020)

Fall 2025 Curly-Leaf Pondweed Extent

East Beaver Dam Lake

Barron County, WI

BARR

Barr Footer: ArcGISPro 3.5.3, 2025-10-24 18:02 File: I:\Projects\49\03\011\GIS\Maps\2025\Fall 2025 Survey Results\Fall 2025 Survey Results.aprx Layout: Fall 2025 CLP Extent - East Beaver Dam Lake User: kac2

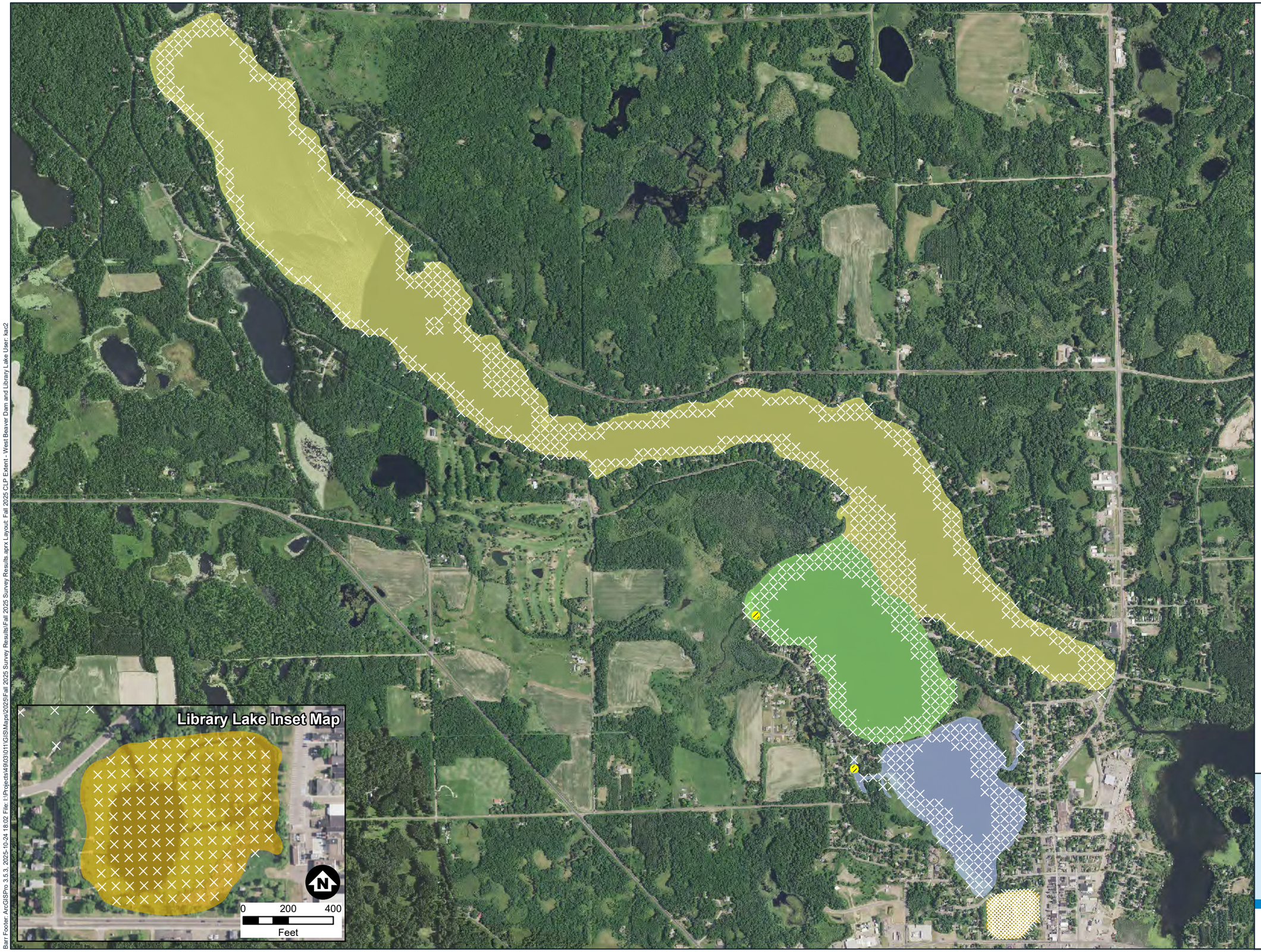

CLP Density

- CLP Observed
- No CLP Present
- Approximate Extent of CLP (Fall 2025)

Total Area of CLP: 0.42 acres

- Library Lake (0 acres)
- West Lake (0 acres)
- Williams Bay (0.24 acres)
- Rabbit Island Bay (0.18 acres)

0 750 1,500 2,250
Feet

Imagery Source: USDA-FSA
NAIP Imagery (2020)

Fall 2025 Curly-Leaf Pondweed Extent
West Beaver Dam Lake
and Library Lake
Barron County, WI

BARR

Barr Footer: ArcGISPro 3.5.3, 2025-10-24 18:02 File: I:\Projects\49\03\011\GIS\Maps\2025\Fall 2025 Survey Results\Fall 2025 Survey Results.aprx Layout: Fall 2025 CLP Extent - West Beaver Dam and Library Lake User: kac2